



LEGENDA DE DESENHOS:

PERFIL TERRAPLANAGEM	TERRENO NATURAL	CORTE	ATERRO



JOTA BARROS PROJETOS
Arthur Moreira Torquato
Engº Civil - CREA 53.900D - CE

PREFEITURA MUNICIPAL DE RERIUTABA

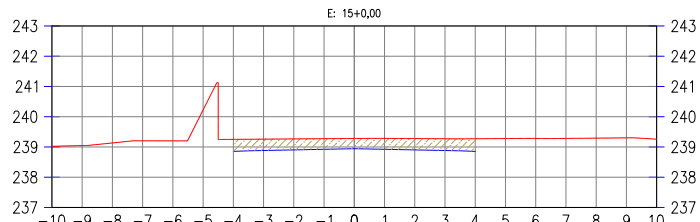
ADEQUAÇÃO DE ESTRADAS VICINAIS - PT 1085829-68

SEÇÕES TRANSVERSAIS

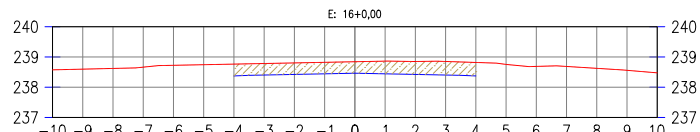
PROJETISTA:	ENG. CIVIL ARTHUR MOREIRA TORQUATO - CREA 53.900D-CE
ARQUIVO:	4.0 PAV.ASF_RERIUTABA_TERRAPLANAGEM P3.DWG

PRANCHA:
1 / 27

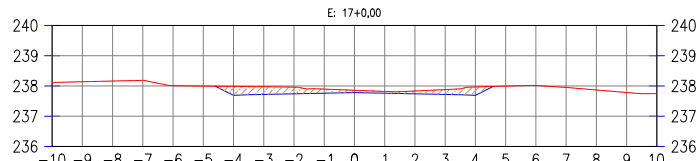
ESCALA:
1/250



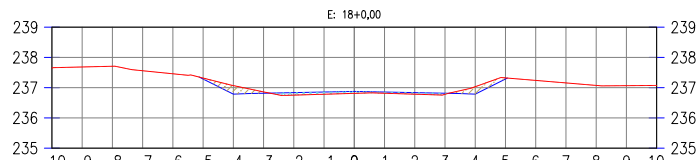
COTAS TN	239.05 239.05 239.13 239.20 239.20 240.22 239.25 239.25 239.27 239.27 239.28 239.28 239.28 239.27 239.27 239.28 239.28 239.29 239.30 239.26
COTAS PROJ.	
COTAS VERM.	-0.40 -0.38 -0.36 -0.35 -0.34 -0.36 -0.37 -0.39 -0.42 -0.38 -0.36 -0.35 -0.34 -0.36 -0.37 -0.39 -0.42 -0.38 -0.36 -0.35 -0.34



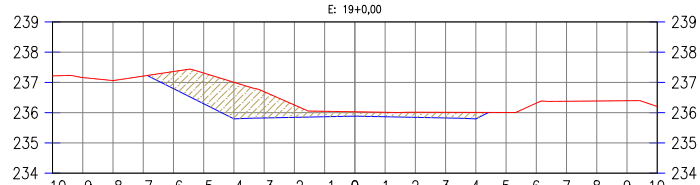
COTAS TN	238.57 238.60 238.62 238.66 238.72 238.74 238.76 238.78 238.80 238.82 238.84 238.86 238.86 238.85 238.85 238.82 238.75 238.69 238.62 238.56 238.47
COTAS PROJ.	
COTAS VERM.	-0.39 -0.38 -0.38 -0.38 -0.38 -0.38 -0.42 -0.43 -0.45 -0.45 -0.38 -0.38 -0.38 -0.38 -0.38 -0.38 -0.38 -0.38 -0.38 -0.38 -0.38



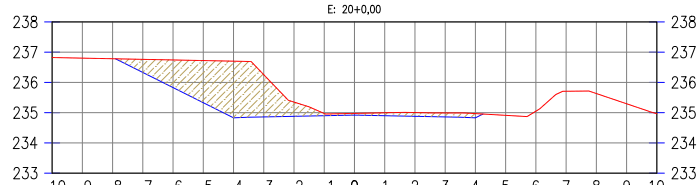
COTAS TN	238.09 238.14 238.16 238.19 238.01 238.00 237.99 237.97 237.96 237.90 237.86 237.82 237.83 237.88 237.97 238.00 238.01 237.95 237.87 237.75
COTAS PROJ.	
COTAS VERM.	-0.30 -0.25 -0.22 -0.14 -0.08 -0.06 -0.09 -0.16 -0.28 -0.30 -0.25 -0.22 -0.14 -0.08 -0.06 -0.09 -0.16 -0.28 -0.30 -0.25 -0.22



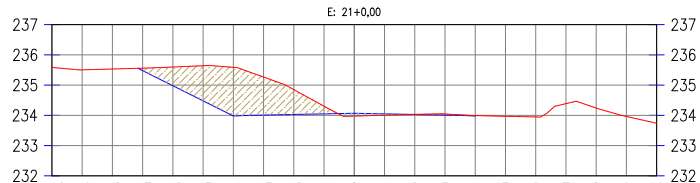
COTAS TN	237.65 237.68 237.71 237.56 237.46 237.32 237.07 236.86 236.75 236.81 236.88 236.81 236.86 236.78 236.82 236.78 236.78 237.03 237.32 237.24 237.16 237.07 237.07 237.07
COTAS PROJ.	
COTAS VERM.	-0.03 -0.28 -0.04 0.08 0.07 0.06 0.04 0.05 0.03 -0.25 -0.04 -0.27 -0.29 -0.29 -0.29 -0.29 -0.29 -0.29 -0.29 -0.29 -0.29 -0.29



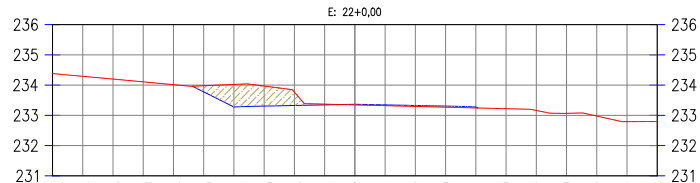
COTAS TN	237.22 237.16 237.06 237.21 237.36 237.31 237.31 235.80 235.69 235.65 235.25 235.04 235.89 236.03 236.01 235.87 235.85 235.83 236.01 235.80 236.01 236.01 236.38 236.39 236.39 236.39 236.20 236.20
COTAS PROJ.	
COTAS VERM.	-0.56 -1.01 -1.21 -0.87 -0.41 -0.18 -0.14 -0.15 -0.17 -0.19 -0.21 -0.21 -0.21 -0.21 -0.21 -0.21 -0.21 -0.21 -0.21 -0.21 -0.21 -0.21 -0.21 -0.21 -0.21 -0.21



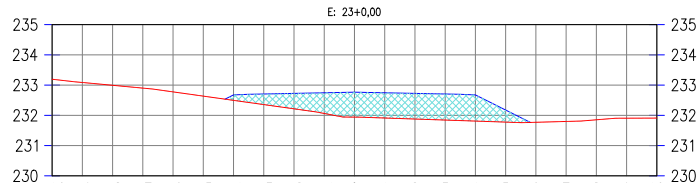
COTAS TN	236.62 236.80 236.78 236.76 236.74 236.74 236.72
COTAS PROJ.	
COTAS VERM.	-0.43 -0.91 -1.39 -1.87 -1.40 -0.47 -0.07 -0.06 -0.10 -0.12 -0.13 -0.14 -0.14 -0.14 -0.14 -0.14 -0.14 -0.14 -0.14 -0.14 -0.14 -0.14 -0.14 -0.14 -0.14 -0.14 -0.14



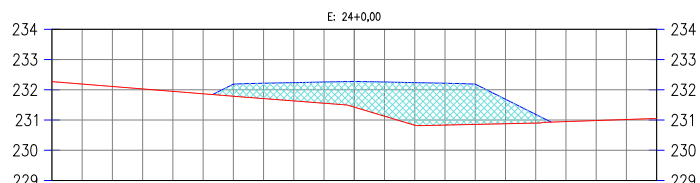
COTAS TN	235.56 235.50 235.53 235.56 235.60 235.64 235.59 235.27 235.05 234.85 234.30 233.98 234.01 234.03 234.03 234.05 234.05 234.05 233.99 233.97 233.95 234.39 234.24 233.96 233.74
COTAS PROJ.	
COTAS VERM.	-0.08 -0.62 -1.16 -1.61 -1.26 -0.82 -0.25 0.09 0.04 0.00 -0.04 -0.01 -0.20 -0.75 -0.66 -0.44 -0.02 0.02 -0.03 -0.03 -0.04 -0.03 -0.03 -0.03 -0.03 -0.03 -0.03



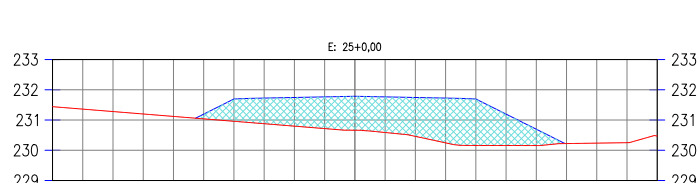
COTAS TN	234.38 234.29 234.20 234.11 234.01 233.98 234.02 233.97 233.77 233.37 233.35 233.32 233.32 233.33 233.30 233.27 233.25 233.22 233.16 233.07 232.98 232.79 232.80
COTAS PROJ.	
COTAS VERM.	-0.20 -0.75 -0.66 -0.44 -0.02 0.02 -0.03 -0.03 -0.04 -0.03 -0.03 -0.03 -0.03 -0.03 -0.03 -0.03 -0.03 -0.03 -0.03 -0.03 -0.03 -0.03 -0.03 -0.03 -0.03 -0.03



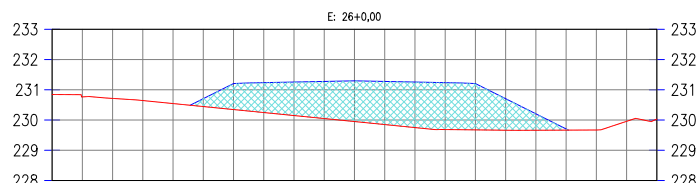
COTAS TN	233.19 233.09 232.99 232.90 232.78 232.64 232.50 232.36 232.22 232.06 231.94 231.91 231.88 231.84 231.81 231.78 231.77 231.80 231.85 231.91 231.91
COTAS PROJ.	
COTAS VERM.	0.18 0.35 0.51 0.68 0.82 0.83 0.85 0.86 0.86 0.40



COTAS TN	232.27 232.19 232.11 232.03 231.95 231.87 231.79 231.71 231.63 231.56 231.43 231.33 231.24 231.13 231.03 230.83 230.63 230.86 230.88 230.90 230.95 230.98 231.02 231.05
COTAS PROJ.	
COTAS VERM.	-0.40 -0.51 -0.60 -0.70 0.85 1.13 1.41 1.38 1.33 0.81 -0.29 -0.29 -0.29 -0.29 -0.29 -0.29 -0.29 -0.29 -0.29 -0.29 -0.29 -0.29 -0.29 -0.29 -0.29

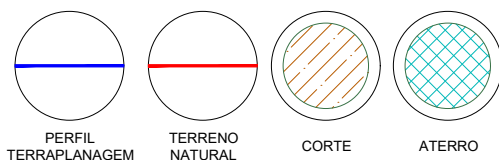


COTAS TN	231.44 231.36 231.28 231.20 231.12 231.04 230.96 230.88 230.80 230.72 230.66 230.59 230.46 230.24 230.16 230.16 230.22 230.24 230.24 230.25 230.25 230.47
COTAS PROJ.	
COTAS VERM.	-0.16 -0.74 -0.85 -0.95 -1.05 1.12 1.18 1.29 1.48 1.54 1.04 0.54



COTAS TN	230.84 230.76 230.71 230.64 230.54 230.45 230.35 230.25 230.15 230.05 229.95 229.85 229.75 229.69 229.67 229.66 229.66 229.67 229.67 229.96 230.03
COTAS PROJ.	
COTAS VERM.	-0.26 -0.86 -0.99 -1.11 -1.23 1.35 -1.43 -1.51 -1.55 -1.53 -1.04 -0.54 -0.04

LEGENDA DE DESENHOS:



PREFEITURA MUNICIPAL DE RERIUTABA
ADEQUAÇÃO DE ESTRADAS VICINAIS - PT 1085829-68

SEÇÕES TRANSVERSAIS

PROJETISTA: ENG. CIVIL ARTHUR MOREIRA TORQUATO - CREA 53.900D-CE
ARQUIVO: 4.0 PAV.ASF_RERIUTABA_TERRAPLANAGEM P3.DWG


PRANCHA:


2 / 27

ESCALA:

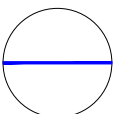
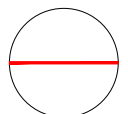
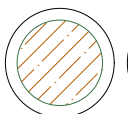
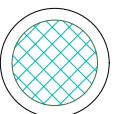
1/250

JOTA BARROS PROJETOS
Arthur Moreira Torquato
Engº Civil - CREA 53900D - CE



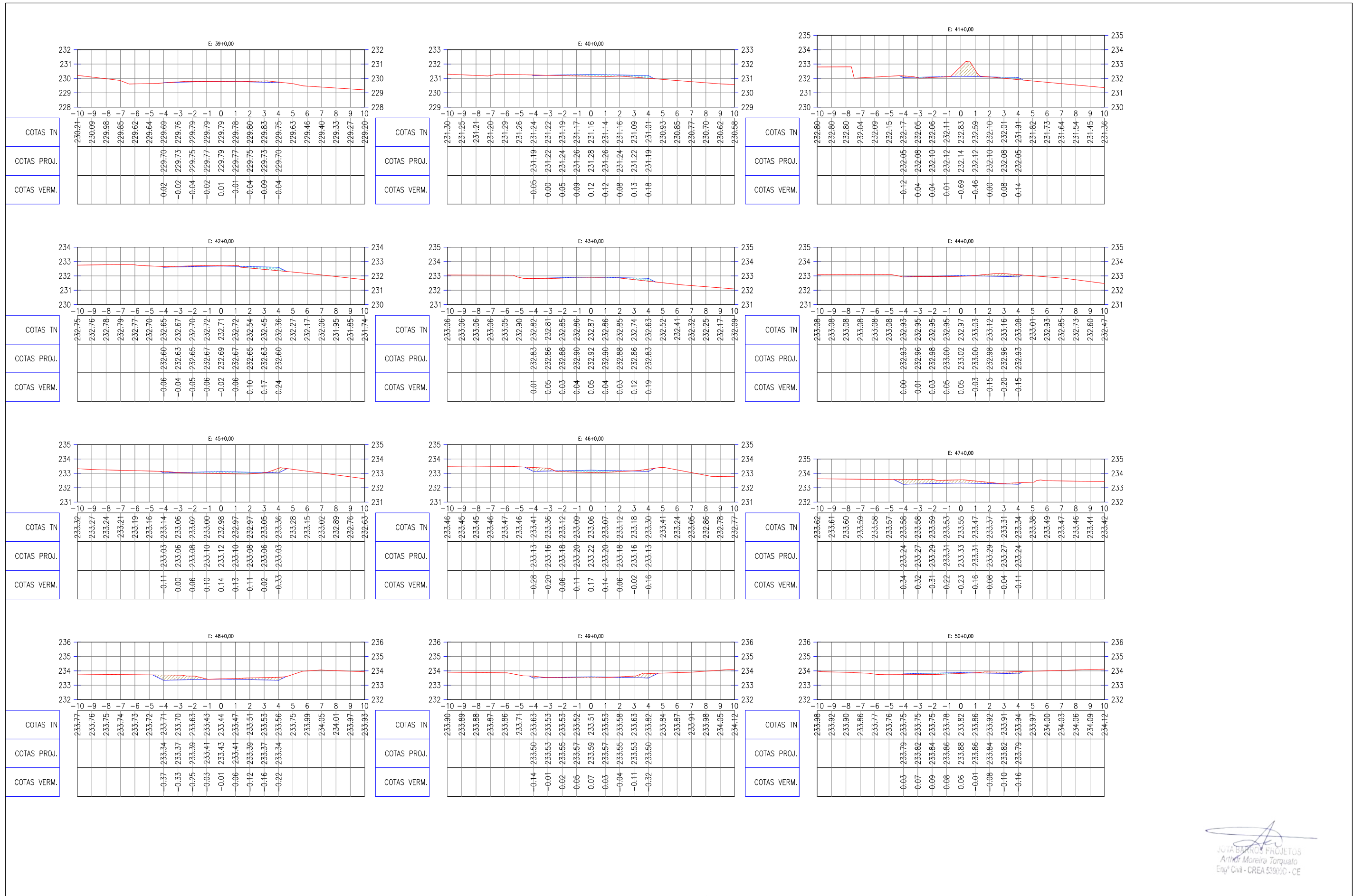

JOTA BARROS PROJETOS
 Arthur Moreira Torquato
 Eng.º Civil - CREA 53990-D-CE

LEGENDA DE DESENHOS:

			
PERFIL TERRAPLANAGEM	TERRENO NATURAL	CORTE	ATERRO



PREFEITURA MUNICIPAL DE RERIUTABA		PRANCHA:
ADEQUAÇÃO DE ESTRADAS VICINAIS - PT 1085829-68		3 / 27
SEÇÕES TRANSVERSAIS		ESCALA:
PROJETISTA:	ENG. CIVIL ARTHUR MOREIRA TORQUATO - CREA 53.900D-CE	1/250
ARQUIVO:	4.0 PAV.ASF_RERIUTABA_TERRAPLANAGEM P3.DWG	



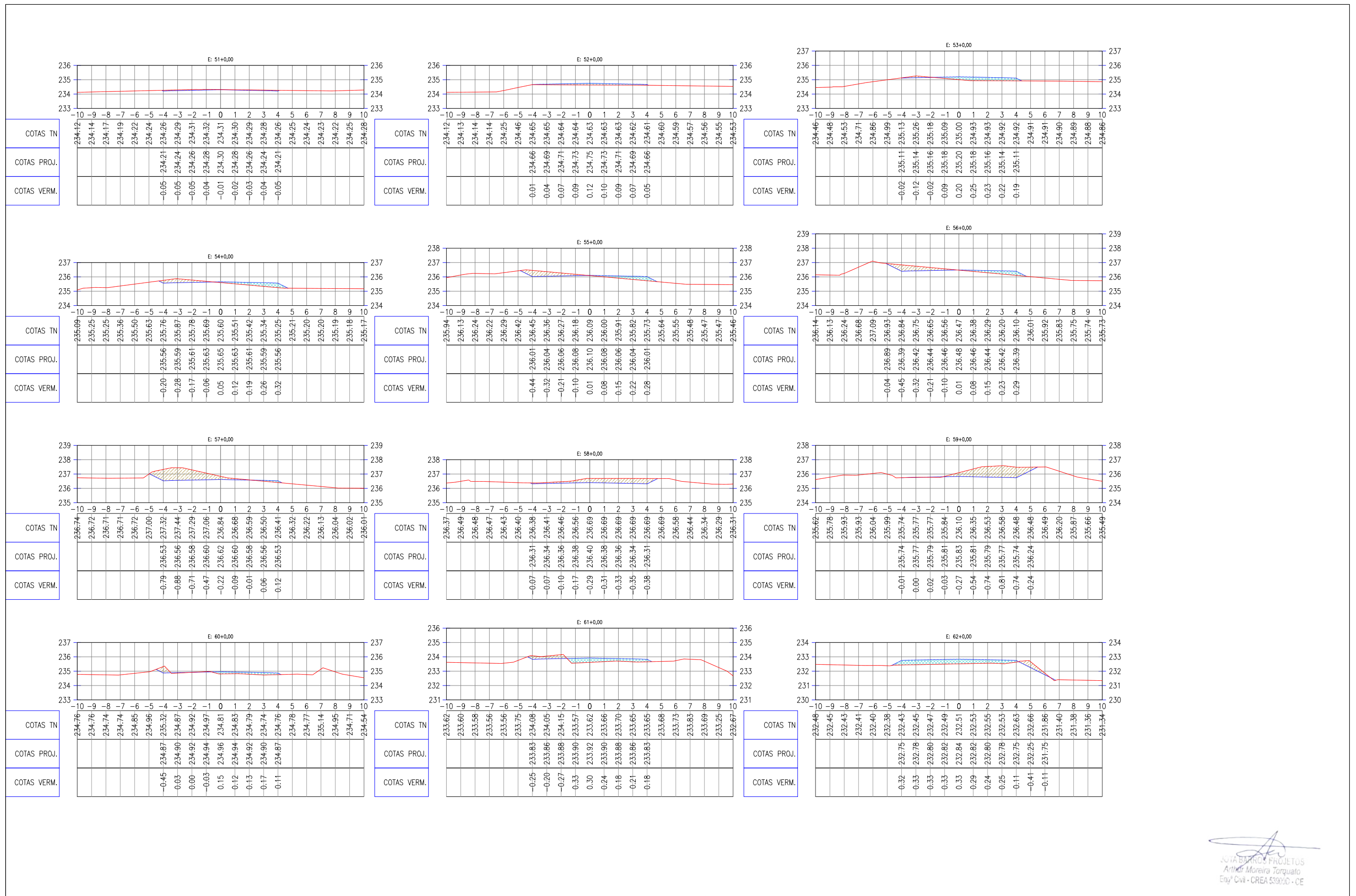
JOTA BARROS PROJETOS
 Arthur Moreira Torquato
 Engº Civil - CREA 53.900/D - CE

LEGENDA DE DESENHOS:

PERFIL TERRAPLANAGEM	TERRENO NATURAL	CORTE	ATERRO



PREFEITURA MUNICIPAL DE RERIUTABA		PRANCHA:
ADEQUAÇÃO DE ESTRADAS VICINAIS - PT 1085829-68		4 / 27
SEÇÕES TRANSVERSAIS		ESCALA:
PROJETISTA:	ENG. CIVIL ARTHUR MOREIRA TORQUATO - CREA 53.900D-CE	1/250
ARQUIVO:	4.0 PAV.ASF_RERIUTABA_TERRAPLANAGEM P3.DWG	



LEGENDA DE DESENHOS:

PERFIL TERRAPLANAGEM	TERRENO NATURAL	CORTE	ATERRO



PREFEITURA MUNICIPAL DE RERIUTABA

ADEQUAÇÃO DE ESTRADAS VICINAIS - PT 1085829-68

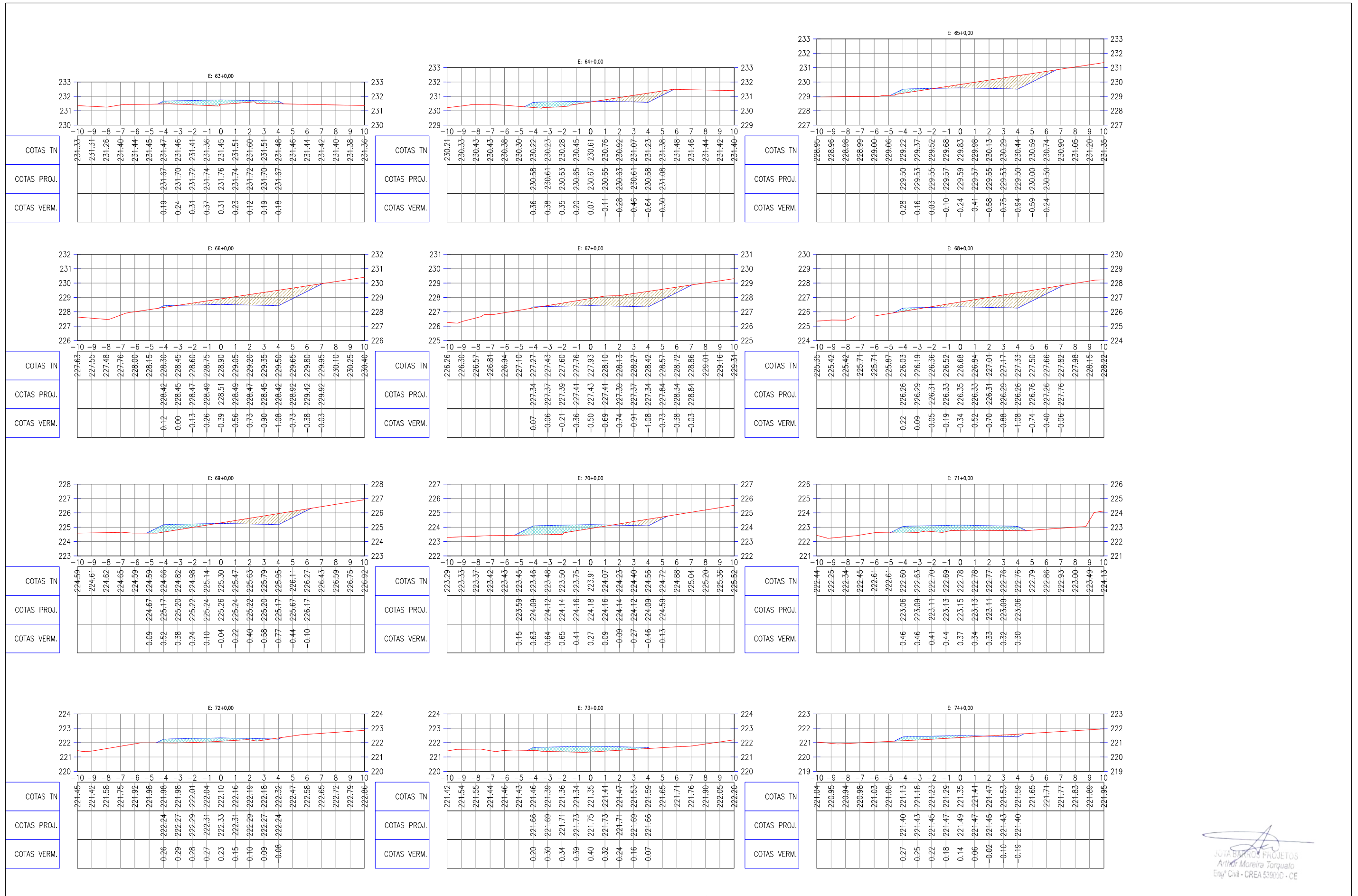
SEÇÕES TRANSVERSAIS

PROJETISTA:	ENG. CIVIL ARTHUR MOREIRA TORQUATO - CREA 53.900D-CE
ARQUIVO:	4.0 PAV.ASF_RERIUTABA_TERRAPLANAGEM P3.DWG

PRANCHA:
5 / 27

ESCALA:
1/250

JOTA BARROS PROJETOS
 Arthur Moreira Torquato
 Engº Civil - CREA 53900D - CE



LEGENDA DE DESENHOS:

PERFIL TERRAPLANAGEM	TERRENO NATURAL	CORTE	ATERRO



PREFEITURA MUNICIPAL DE RERIUTABA

ADEQUAÇÃO DE ESTRADAS VICINAIS - PT 1085829-68

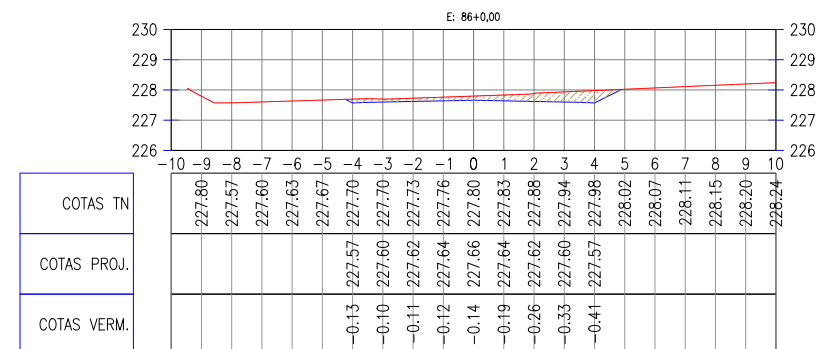
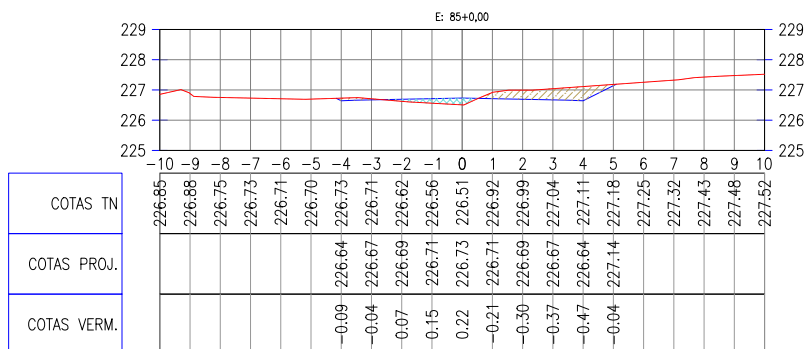
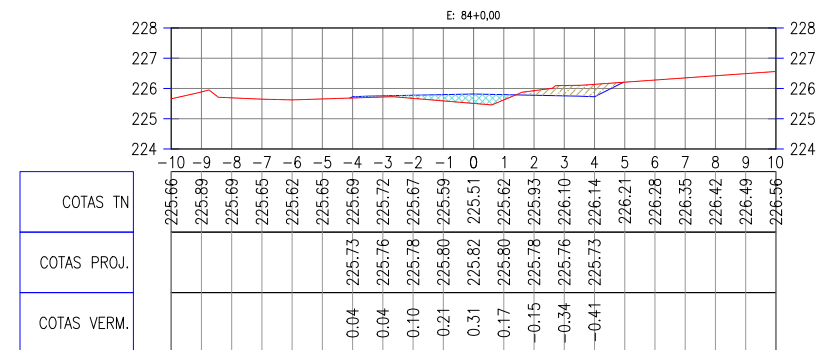
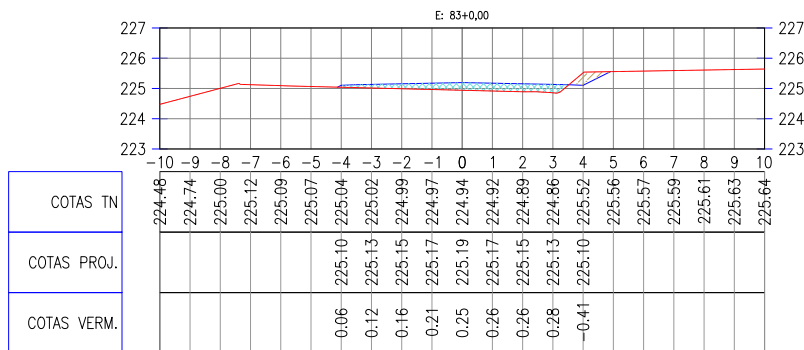
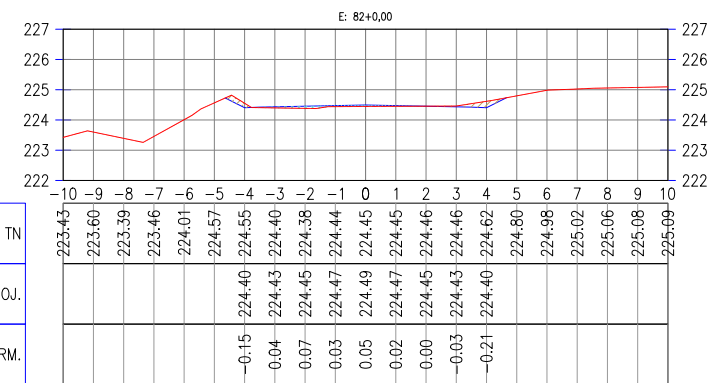
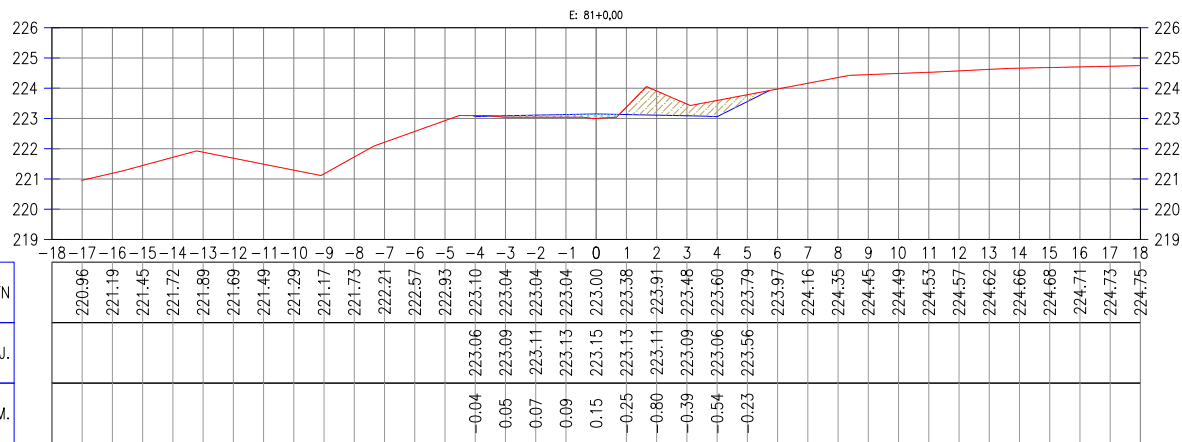
SEÇÕES TRANSVERSAIS

PROJETISTA:	ENG. CIVIL ARTHUR MOREIRA TORQUATO - CREA 53.900D-CE
ARQUIVO:	4.0 PAV.ASF_RERIUTABA_TERRAPLANAGEM P3.DWG

PRANCHA:
6 / 27

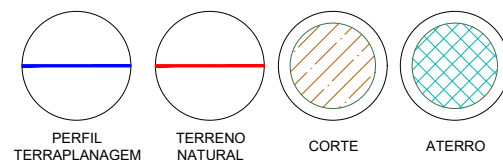
ESCALA:
1/250

Arthur Moreira Torquato
Eng. Civil - CREA 53900D - CE

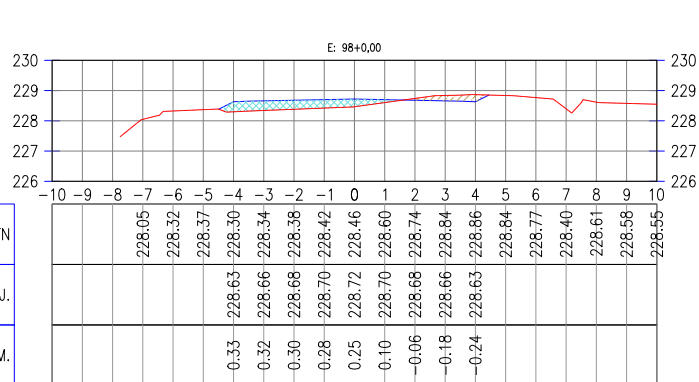
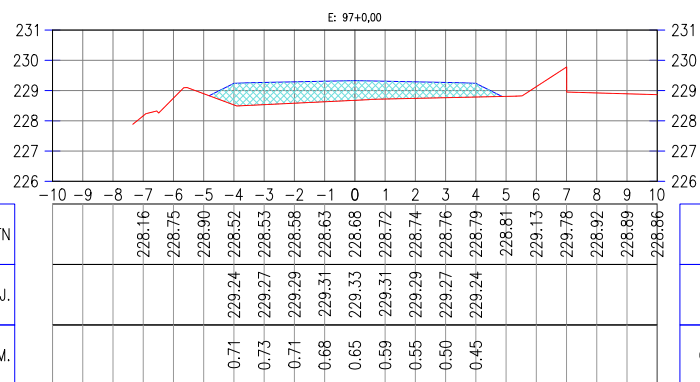
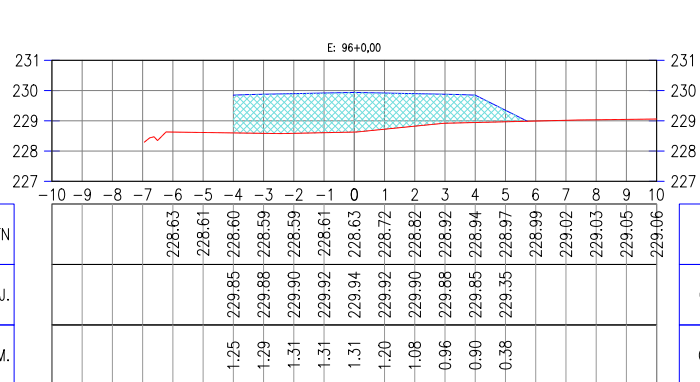
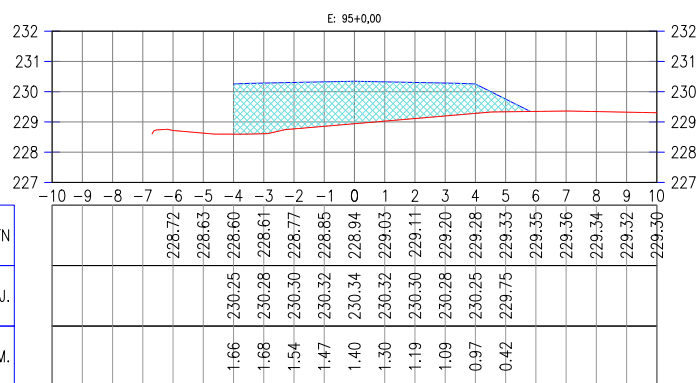
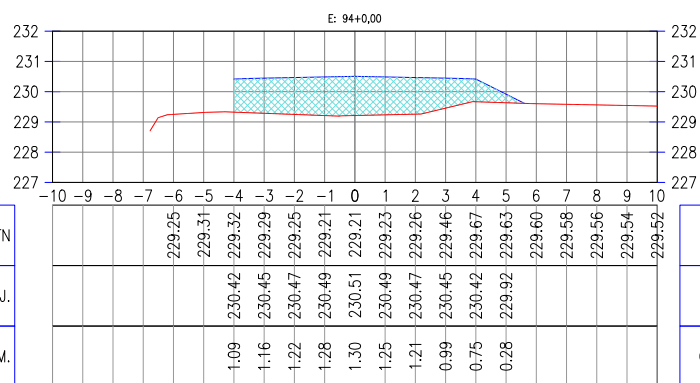
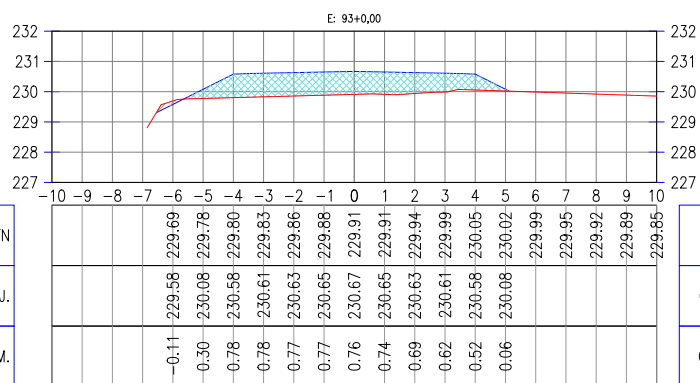
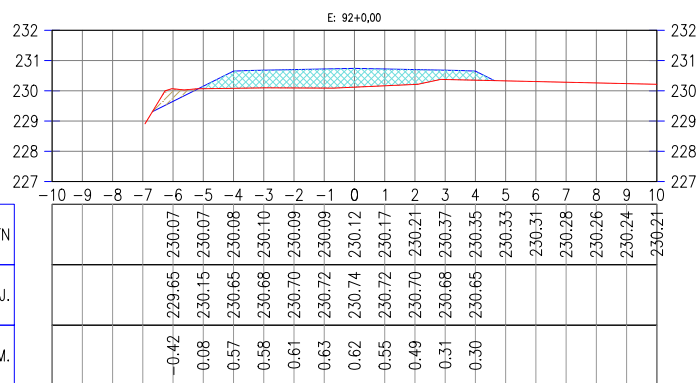
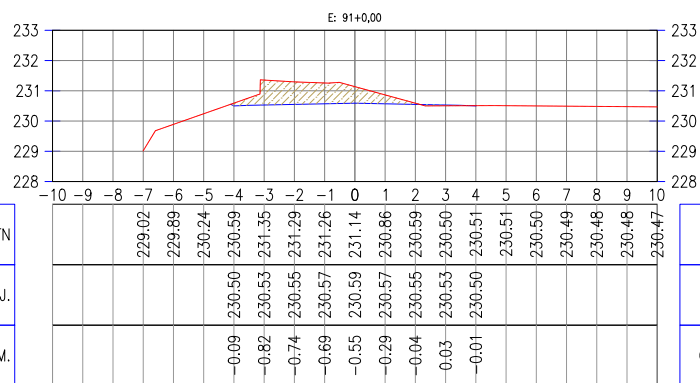
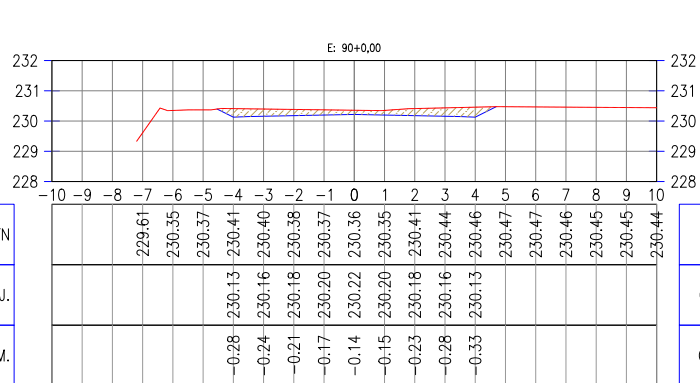
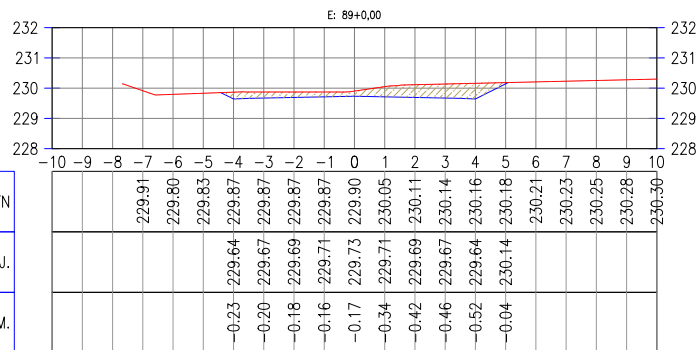
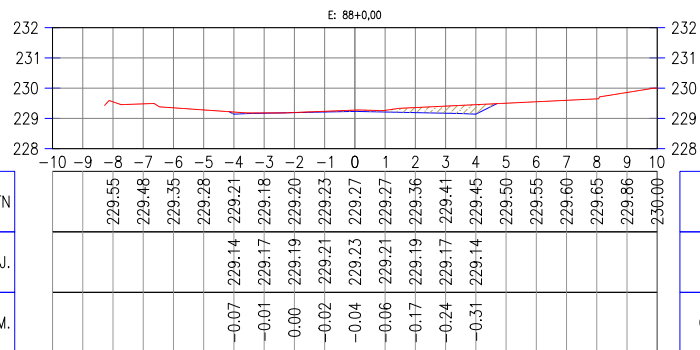
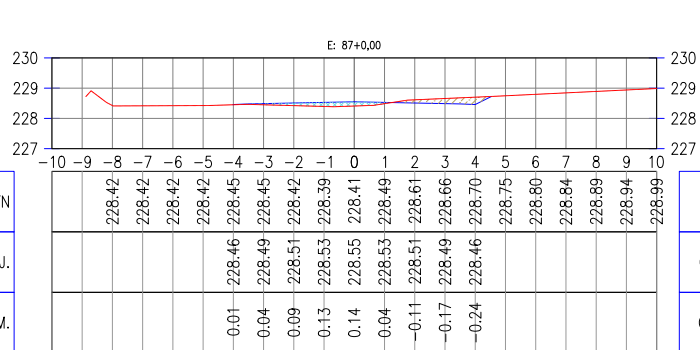


JOTA BARROS PROJETOS
Arthur Moreira Torquato
Engº Civil - CREA 539000 - CE

LEGENDA DE DESENHOS:



PREFEITURA MUNICIPAL DE RERIUTABA		PRANCHA:
ADEQUAÇÃO DE ESTRADAS VICINAIS - PT 1085829-68		8 / 27
SEÇÕES TRANSVERSAIS		ESCALA:
PROJETISTA:	ENG. CIVIL ARTHUR MOREIRA TORQUATO - CREA 53.900D-CE	1/250
ARQUIVO:	4.0 PAV.ASF_RERIUTABA_TERRAPLANAGEM P3.DWG	



LEGENDA DE DESENHOS:

PERFIL TERRAPLANAGEM	TERRENO NATURAL	CORTE	ATERRO



PREFEITURA MUNICIPAL DE RERIUTABA

ADEQUAÇÃO DE ESTRADAS VICINAIS - PT 1085829-68

SEÇÕES TRANSVERSAIS

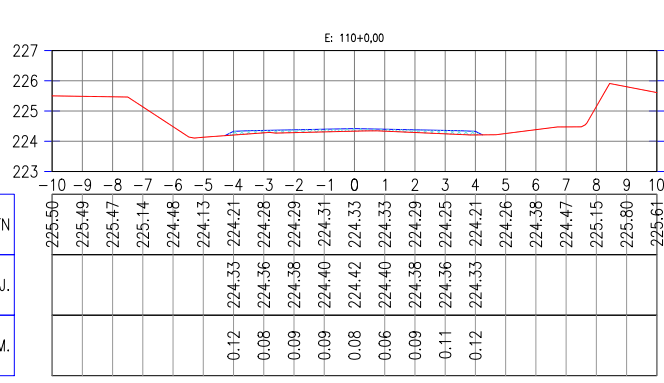
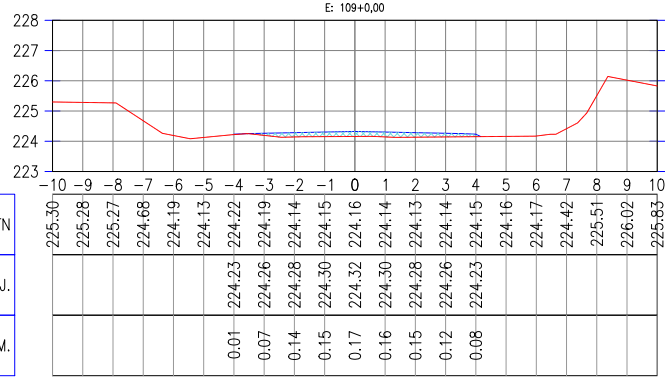
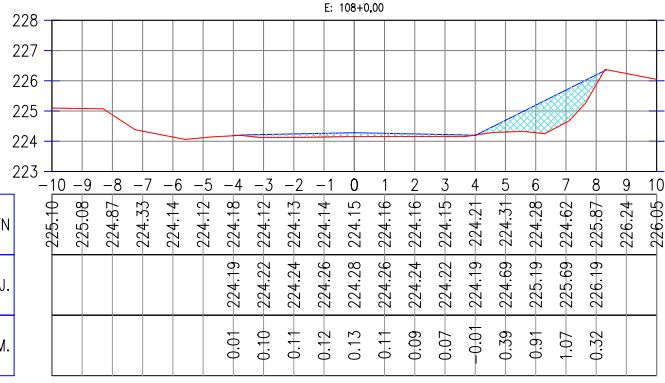
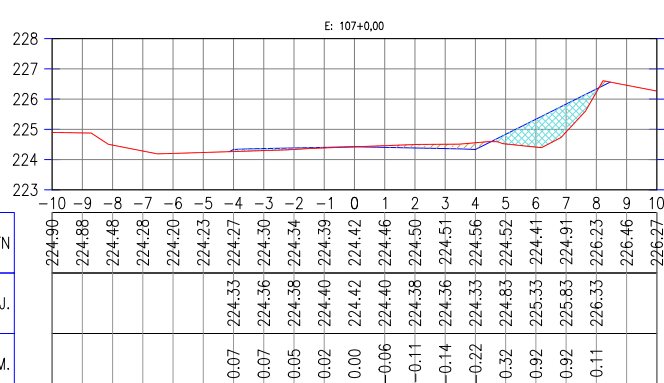
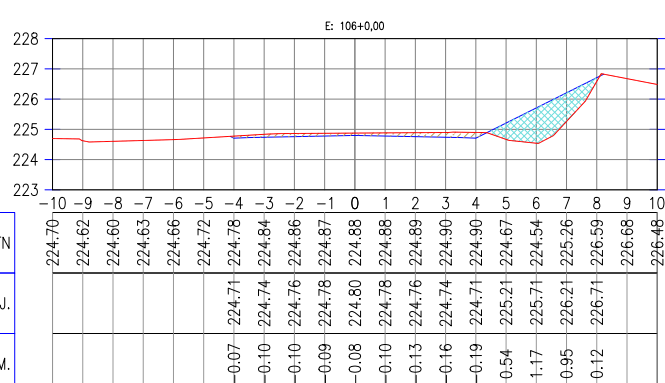
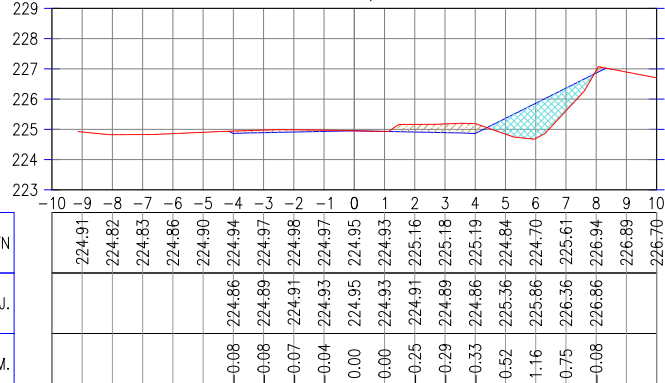
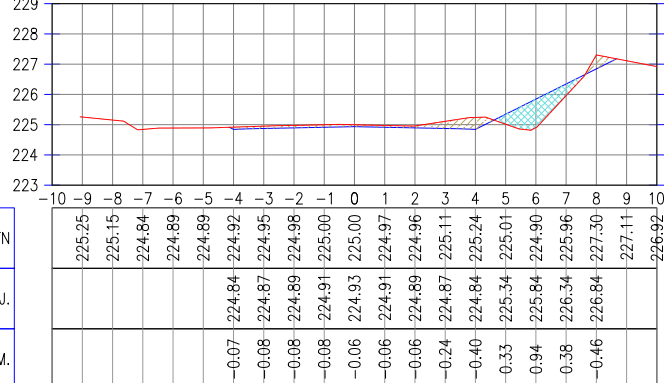
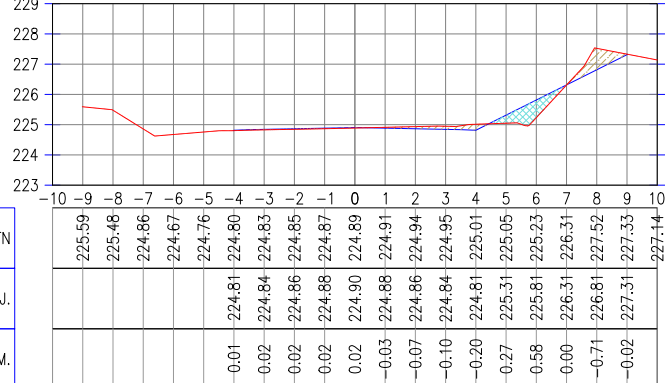
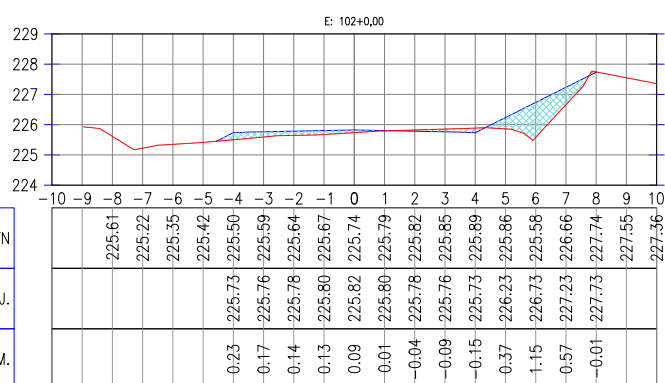
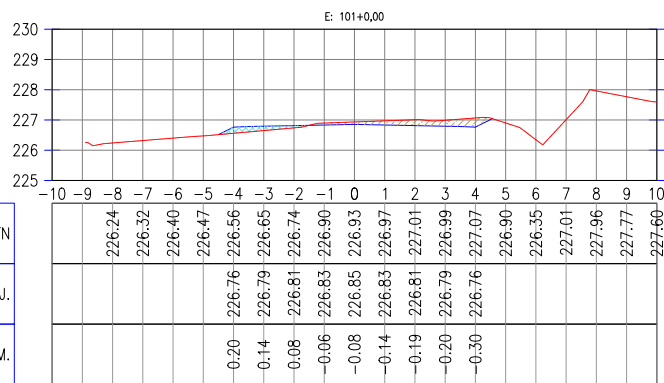
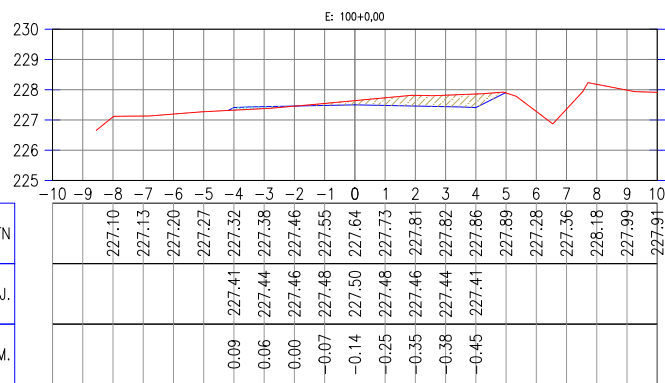
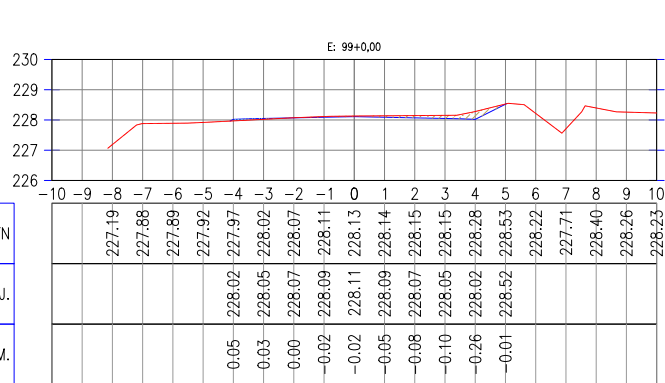
PROJETISTA: ENG. CIVIL ARTHUR MOREIRA TORQUATO - CREA 53.900D-CE

ARQUIVO: 4.0 PAV.ASF_RERIUTABA_TERRAPLANAGEM P3.DWG

PRANCHA: **9 / 27**

ESCALA: **1/250**

JOTA BARROS PROJETOS
Arthur Moreira Torquato
Eng.º Civil - CREA 53.900D - CE



LEGENDA DE DESENHOS:

PERFIL TERRAPLANAGEM	TERRENO NATURAL	CORTE	ATERRO



PREFEITURA MUNICIPAL DE RERIUTABA

ADEQUAÇÃO DE ESTRADAS VICINAIS - PT 1085829-68

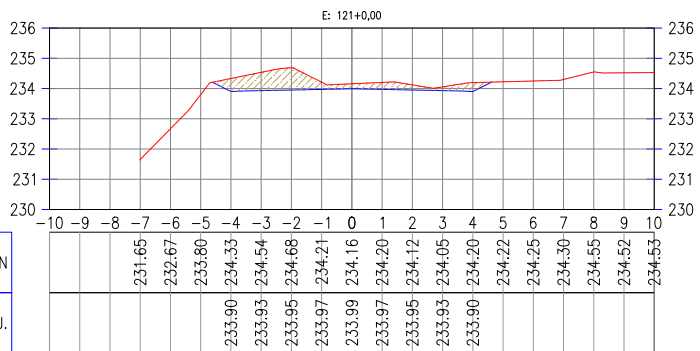
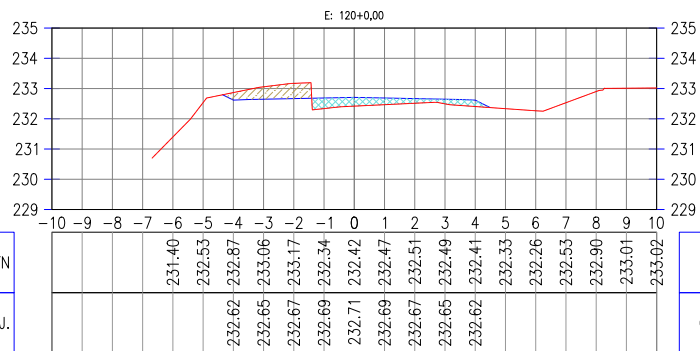
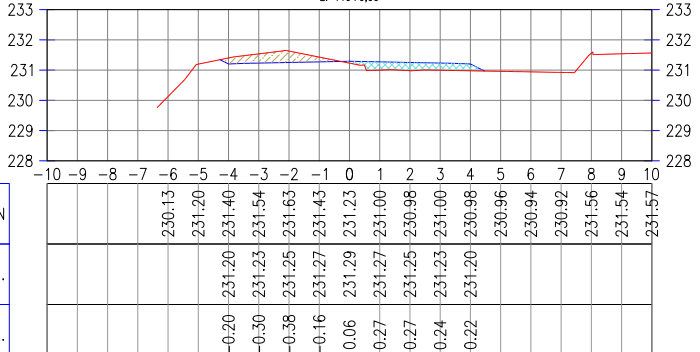
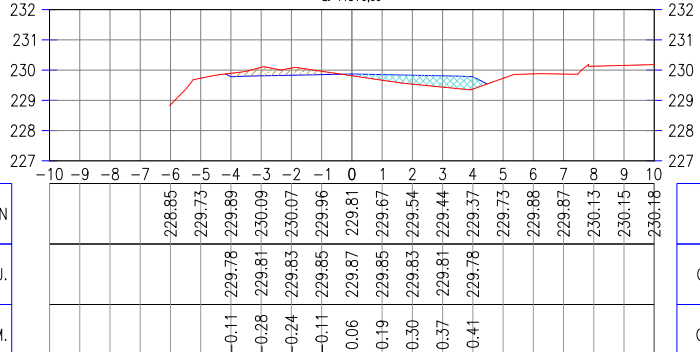
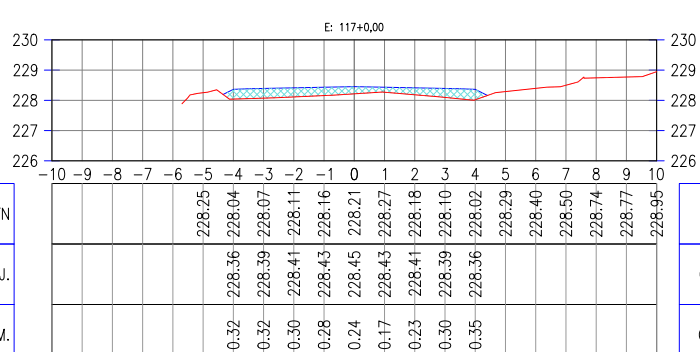
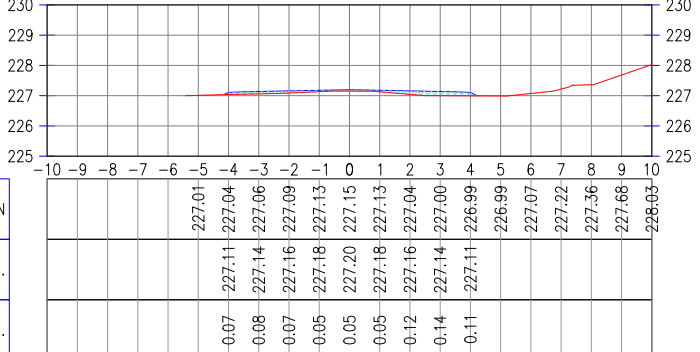
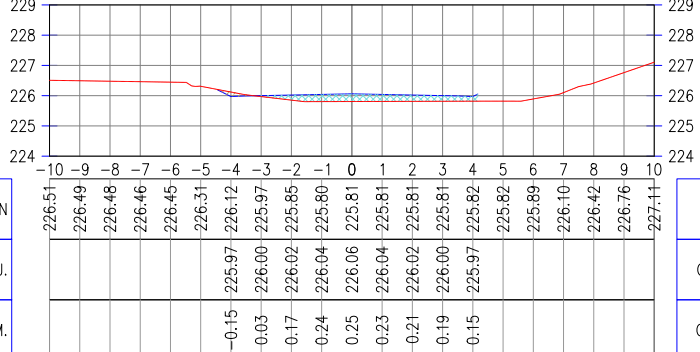
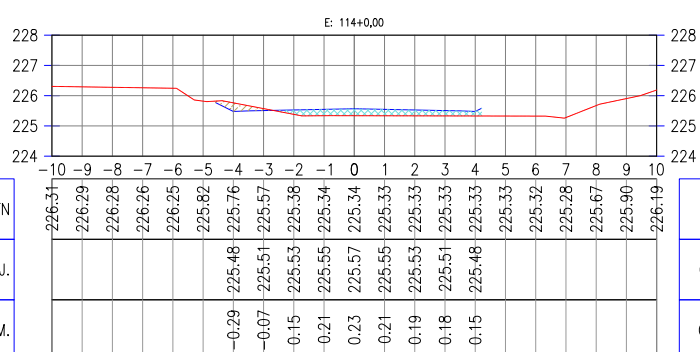
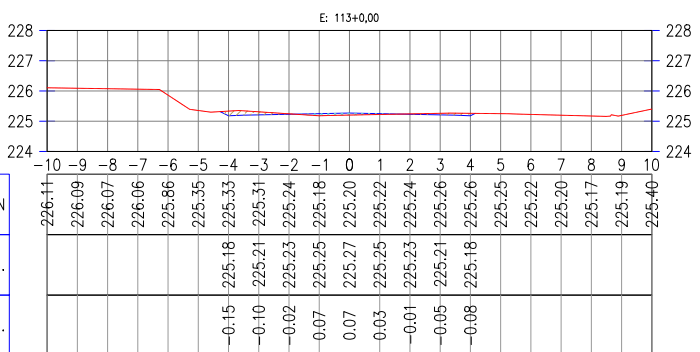
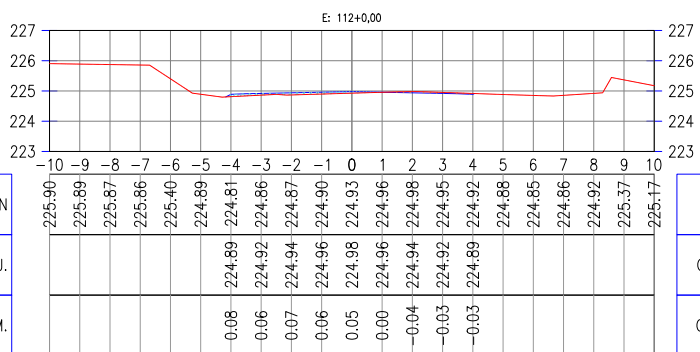
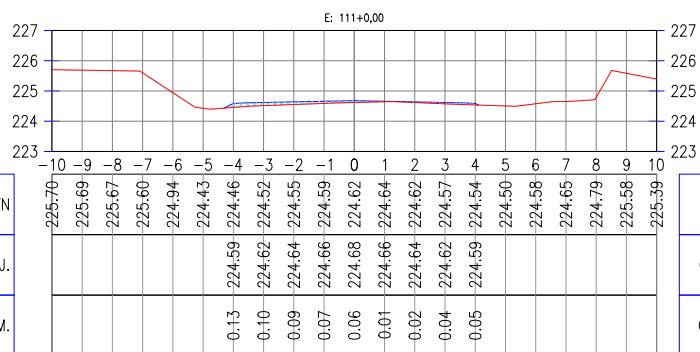
SEÇÕES TRANSVERSAIS

PROJETISTA:	ENG. CIVIL ARTHUR MOREIRA TORQUATO - CREA 53.900D-CE
ARQUIVO:	4.0 PAV.ASF_RERIUTABA_TERRAPLANAGEM P3.DWG

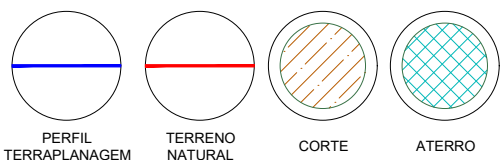
JOTA BARROS PROJETOS
 Art.ºs Moreira Torquato
 Eng.º Civil - CREA 53900D - CE

PRANCHA:
10 / 27

ESCALA:
 1/250



LEGENDA DE DESENHOS:



PREFEITURA MUNICIPAL DE RERIUTABA

ADEQUAÇÃO DE ESTRADAS VICINAIS - PT 1085829-68

SEÇÕES TRANSVERSAIS

PROJETISTA: ENG. CIVIL ARTHUR MOREIRA TORQUATO - CREA 53.900D-CE
ARQUIVO: 4.0 PAV.ASF_RERIUTABA_TERRAPLANAGEM P3.DWG

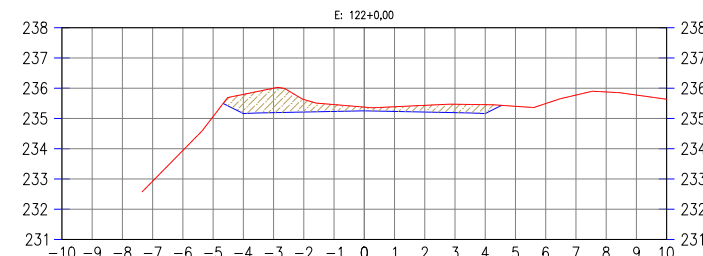
PRANCHA:

11 / 27

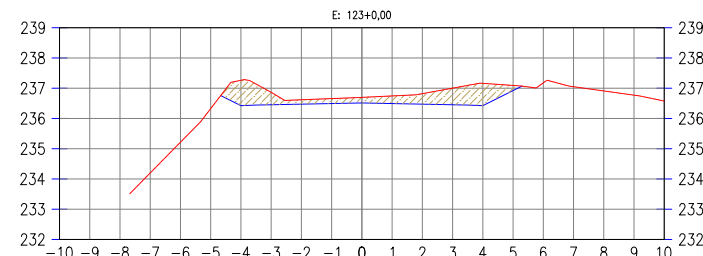
ESCALA:

1/250

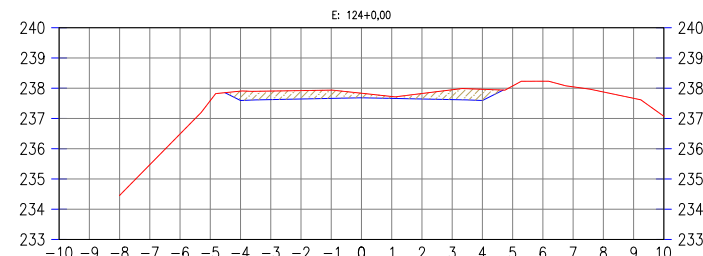
JOTA BARROS PROJETOS
Arthur Moreira Torquato
Engº Civil - CREA 53900/D - CE



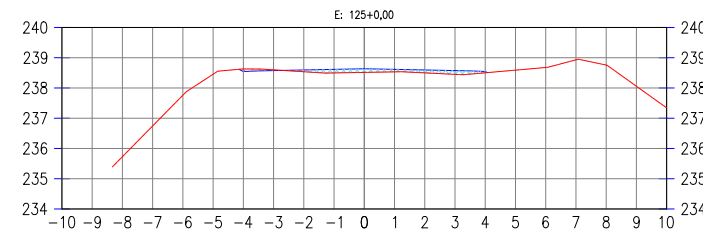
COTAS TN																				
COTAS PROJ.																				
COTAS VERM.																				



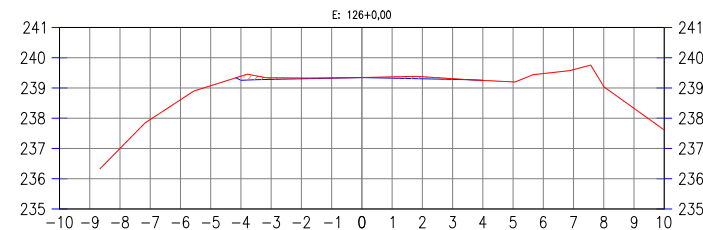
COTAS TN																				
COTAS PROJ.																				
COTAS VERM.																				



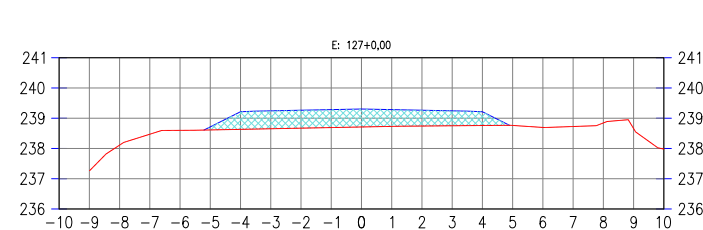
COTAS TN																				
COTAS PROJ.																				
COTAS VERM.																				



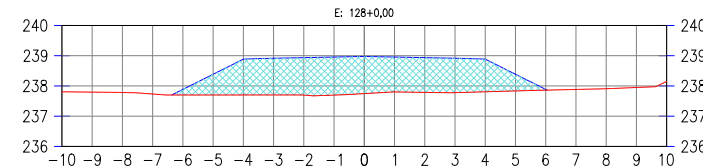
COTAS TN																				
COTAS PROJ.																				
COTAS VERM.																				



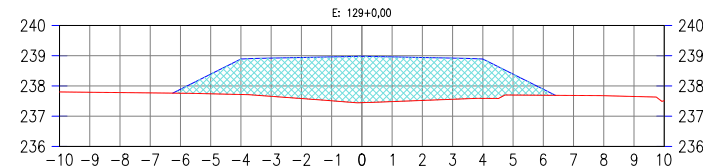
COTAS TN																				
COTAS PROJ.																				
COTAS VERM.																				



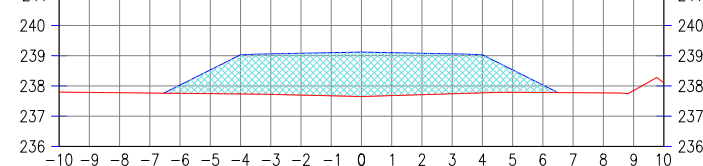
COTAS TN																				
COTAS PROJ.																				
COTAS VERM.																				



COTAS TN																				
COTAS PROJ.																				
COTAS VERM.																				



COTAS TN																				
COTAS PROJ.																				
COTAS VERM.																				



COTAS TN																				
COTAS PROJ.																				
COTAS VERM.																				

JOTA BARROS PROJETOS
 Art.º Moreira Torquato
 Eng.º Civil - CREA 53.900/D - CE

LEGENDA DE DESENHOS:

PERFIL TERRAPLANAGEM	TERRENO NATURAL	CORTE	ATERRO



PREFEITURA MUNICIPAL DE RERIUTABA

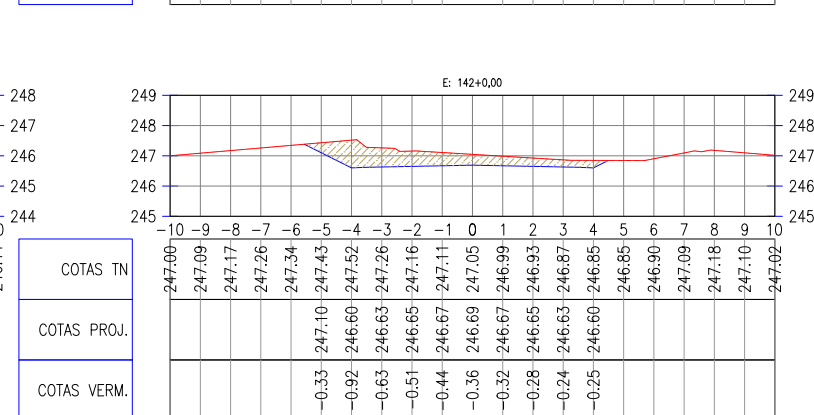
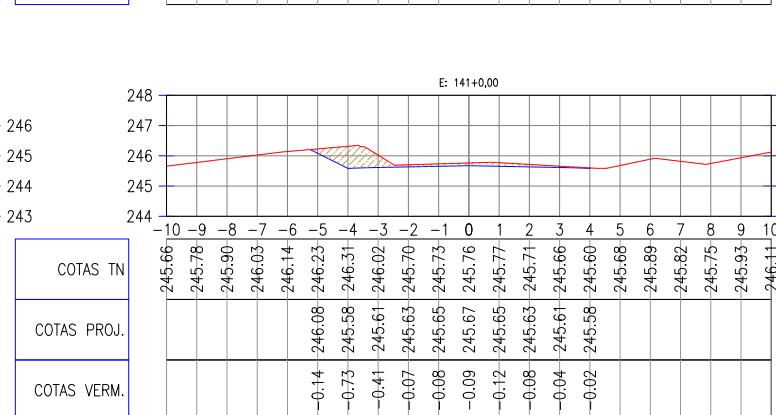
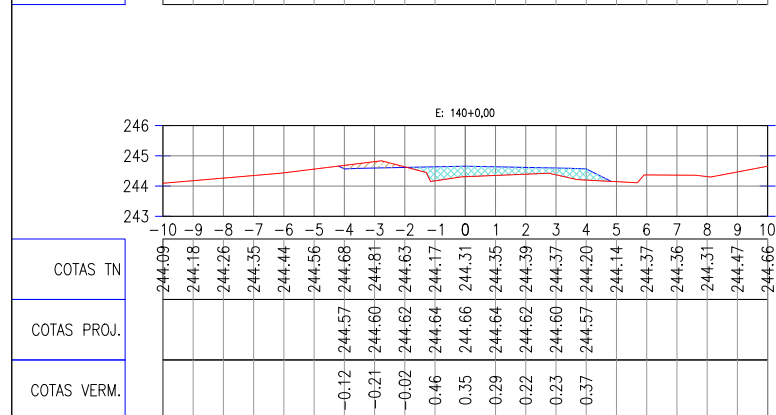
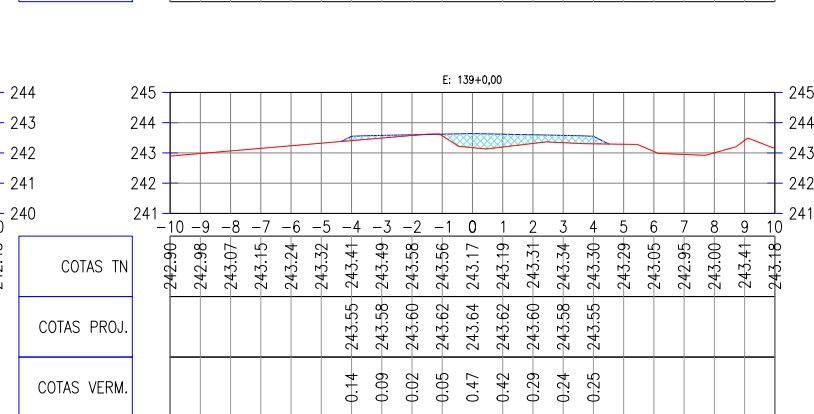
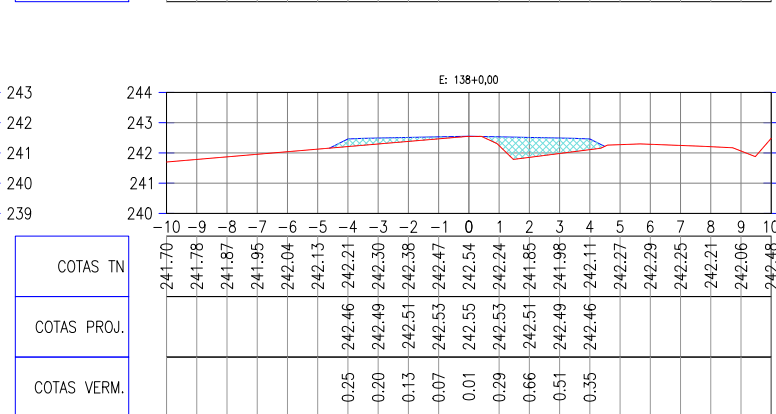
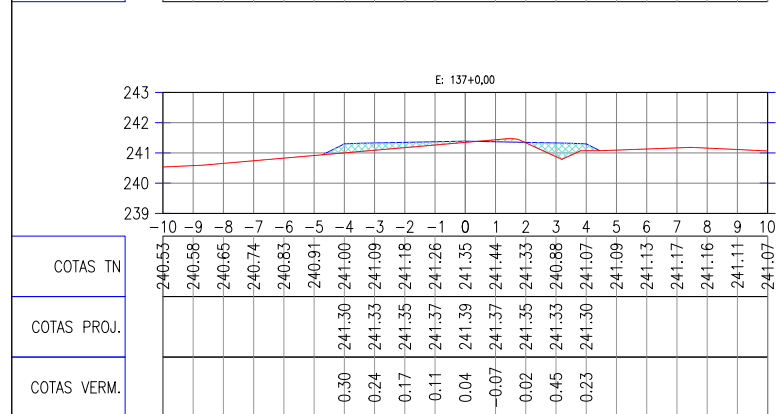
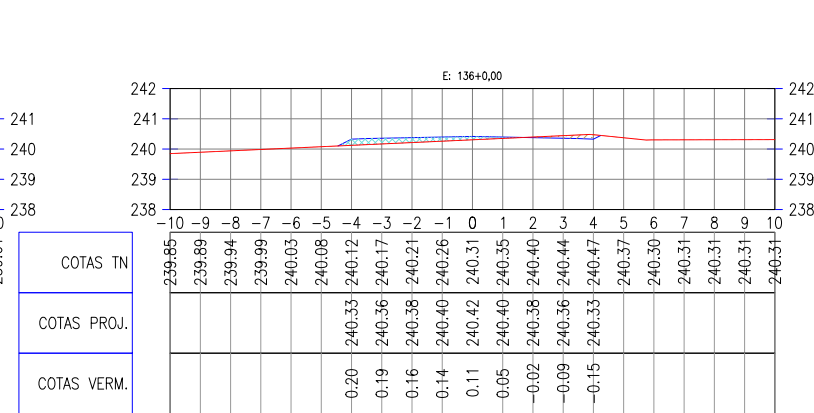
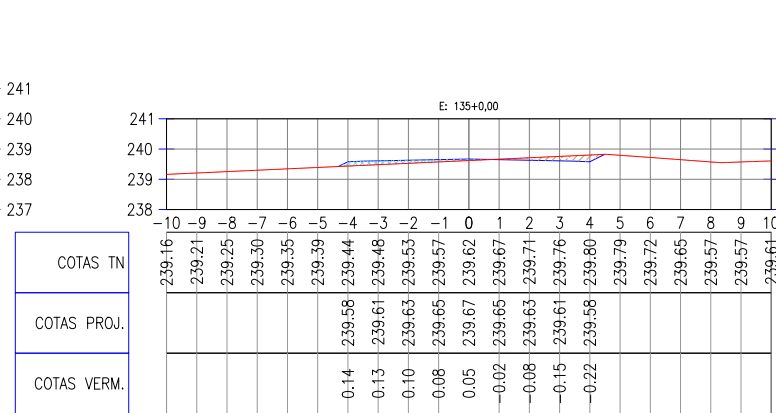
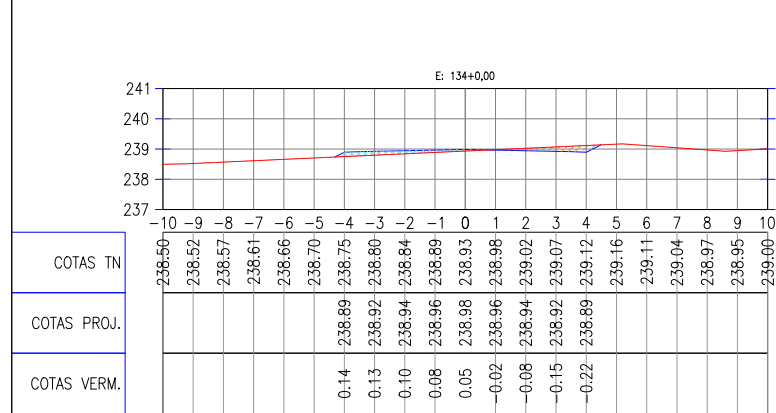
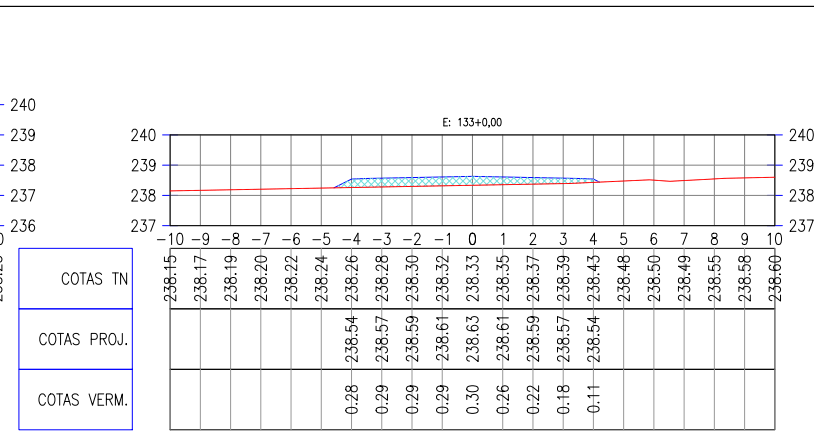
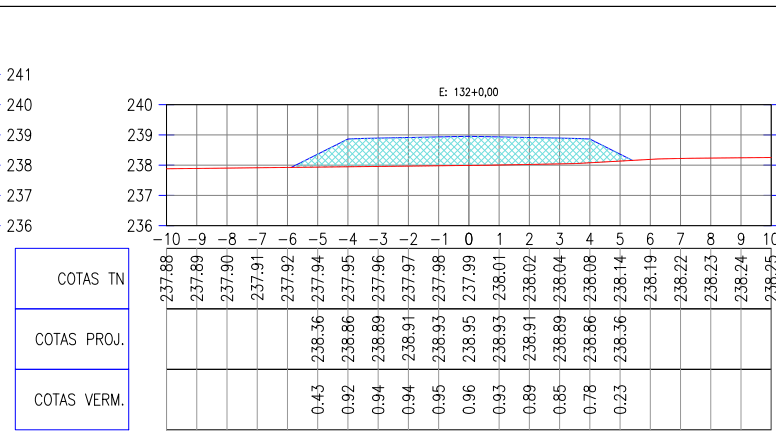
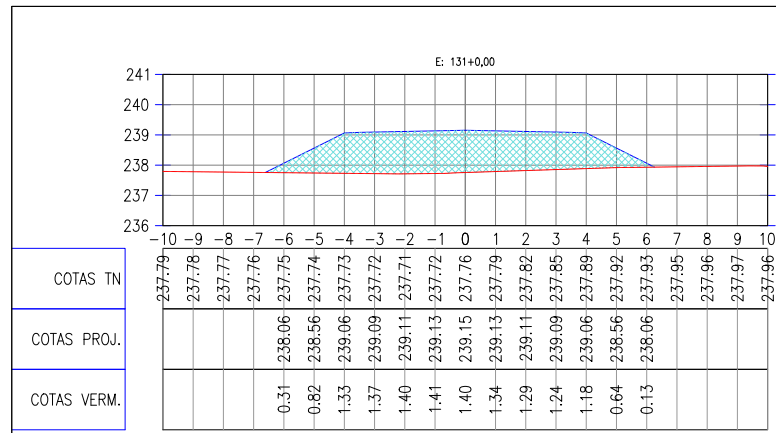
ADEQUAÇÃO DE ESTRADAS VICINAIS - PT 1085829-68

SEÇÕES TRANSVERSAIS

PROJETISTA:	ENG. CIVIL ARTHUR MOREIRA TORQUATO - CREA 53.900D-CE
ARQUIVO:	4.0 PAV.ASF_RERIUTABA_TERRAPLANAGEM P3.DWG

PRANCHA:
12 / 27

ESCALA:
1/250



LEGENDA DE DESENHOS:

PERFIL
TERRAPLANAGEM

TERRENO
NATURAL

CORTE

ATERRO



PREFEITURA MUNICIPAL DE RERIUTABA

ADEQUAÇÃO DE ESTRADAS VICINAIS - PT 1085829-68

SEÇÕES TRANSVERSAIS

PROJETISTA:	ENG. CIVIL ARTHUR MOREIRA TORQUATO - CREA 53.900D-CE
ARQUIVO:	4.0 PAV.ASF_RERIUTABA_TERRAPLANAGEM P3.DWG

PRANCHA:

13 / 27

ESCALA:

1/250

JOTA BARROS PROJETOS
 Arthur Moreira Torquato
 Engº Civil - CREA 53.900D - CE



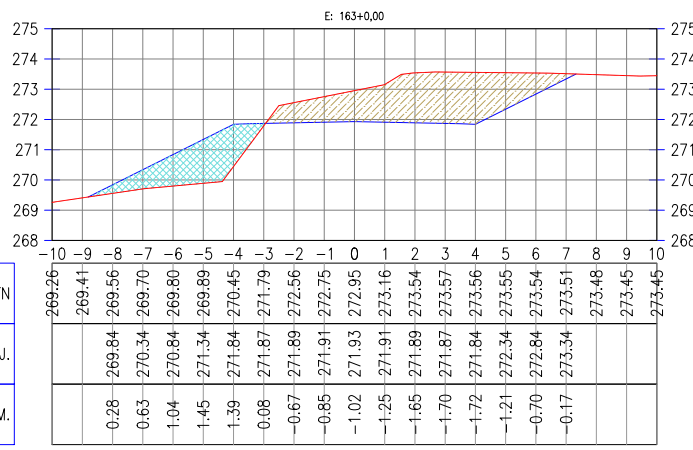
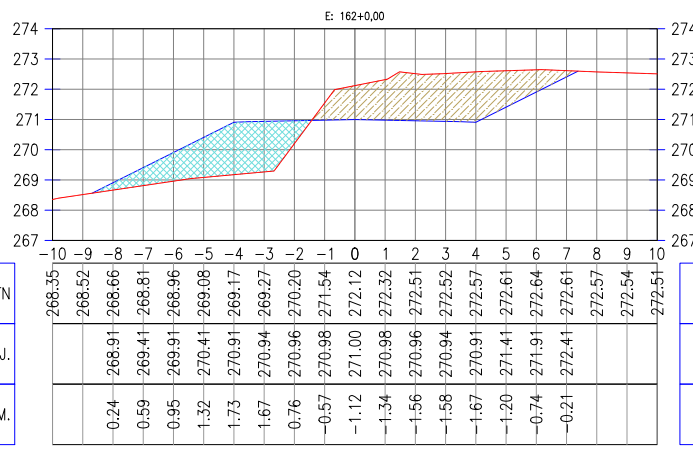
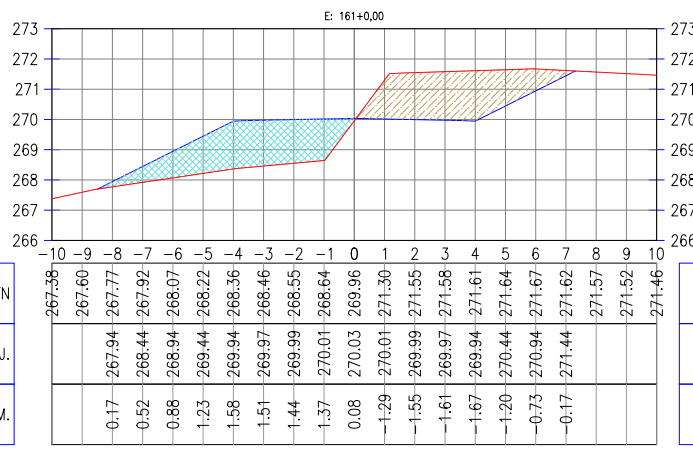
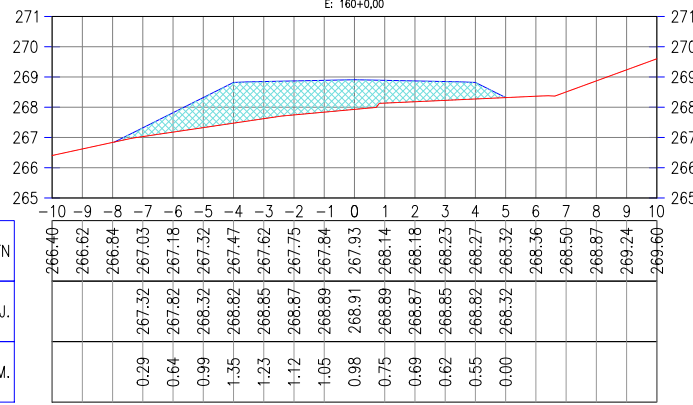
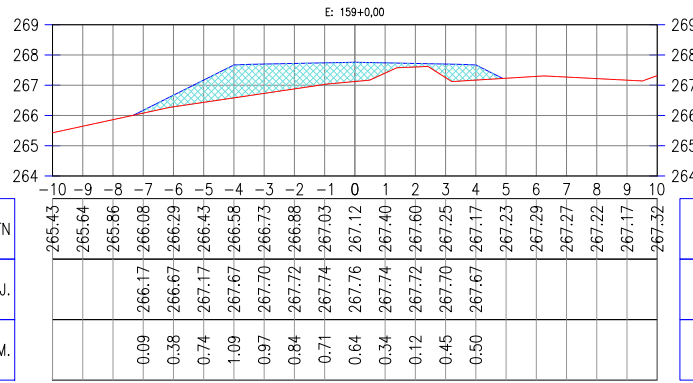
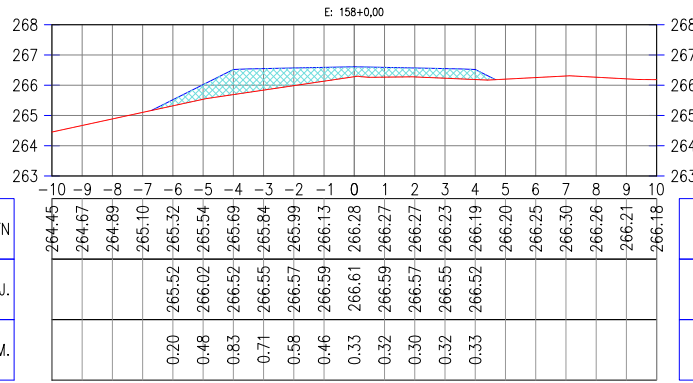
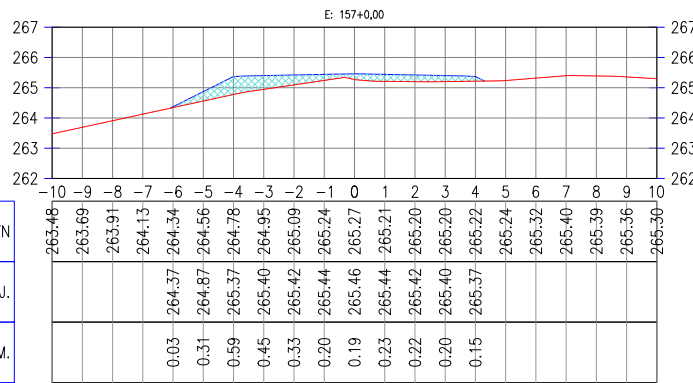
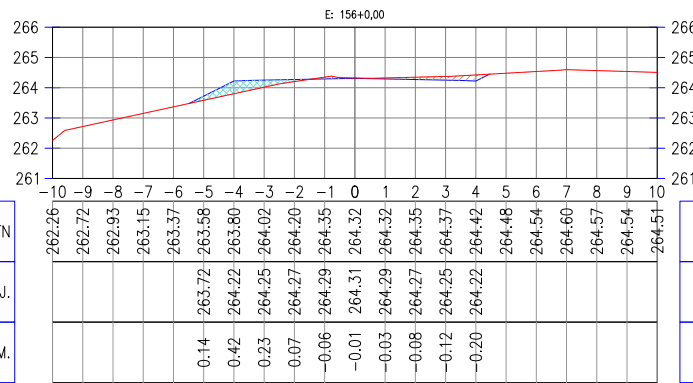
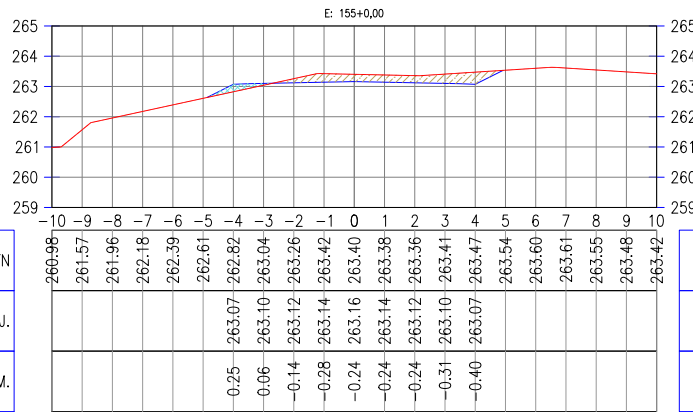
JOTA BARROS PROJETOS
 Art.ºr. Moreira Torquato
 Eng.º Civil - CREA 53.900/D - CE

LEGENDA DE DESENHOS:

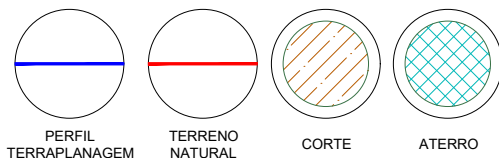
PERFIL TERRAPLANAGEM	TERRENO NATURAL	CORTE	ATERRO



PREFEITURA MUNICIPAL DE RERIUTABA		PRANCHA:
ADEQUAÇÃO DE ESTRADAS VICINAIS - PT 1085829-68		14 / 27
SEÇÕES TRANSVERSAIS		ESCALA:
PROJETISTA:	ENG. CIVIL ARTHUR MOREIRA TORQUATO - CREA 53.900D-CE	1/250
ARQUIVO:	4.0 PAV.ASF_RERIUTABA_TERRAPLANAGEM P3.DWG	



LEGENDA DE DESENHOS:



PREFEITURA MUNICIPAL DE RERIUTABA

ADEQUAÇÃO DE ESTRADAS VICINAIS - PT 1085829-68

SEÇÕES TRANSVERSAIS

PROJETISTA: ENG. CIVIL ARTHUR MOREIRA TORQUATO - CREA 53.900D-CE
ARQUIVO: 4.0 PAV.ASF_RERIUTABA_TERRAPLANAGEM P3.DWG

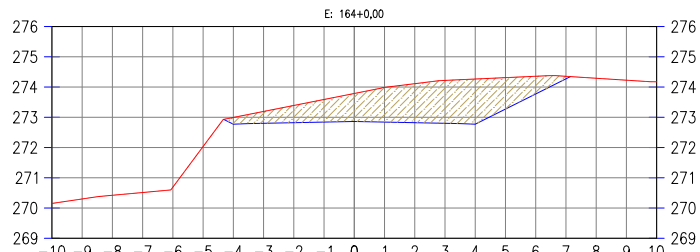
PRANCHA:

15 / 27

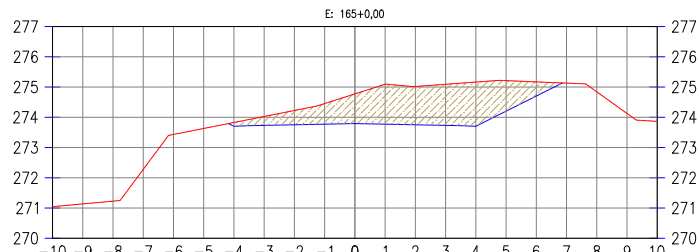
ESCALA:

1/250

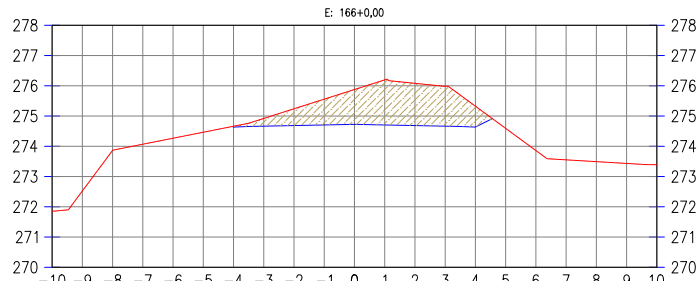
JOTA BARROS PROJETOS
Arthur Moreira Torquato
Engº Civil - CREA 53900D - CE



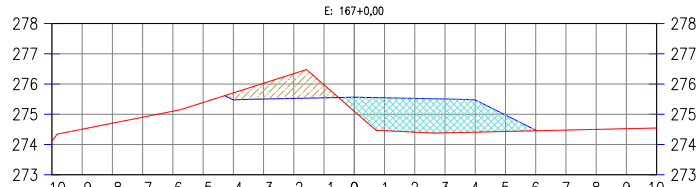
COTAS TN	270.15	270.30	270.42	270.51	270.69	272.03	272.99	272.99	273.19	273.39	273.59	273.79	273.99	274.11	274.22	274.27	274.31	274.36	274.35	274.29	274.23	274.17	
COTAS PROJ.							-0.22	-0.22	-0.39	-0.57	-0.75	-0.93	-1.15	-1.29	-1.42	-1.49	-1.04	-0.59	-0.08				
COTAS VERM.																							



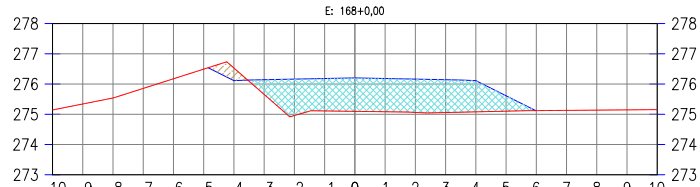
COTAS TN	271.04	271.14	271.23	272.28	273.43	273.63	273.83	274.03	274.22	274.45	274.77	275.09	275.02	275.09	275.16	275.21	275.17	275.13	274.84	274.13	273.86	
COTAS PROJ.																						
COTAS VERM.																						



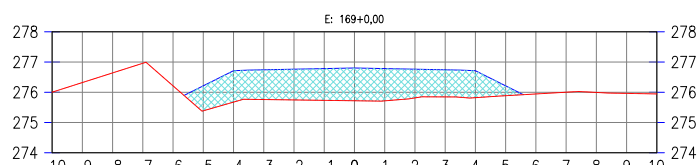
COTAS TN	271.85	272.52	273.86	274.07	274.27	274.46	274.66	274.92	275.24	275.56	275.88	276.20	276.08	275.99	275.33	274.59	273.86	273.55	273.49	273.43	273.39	
COTAS PROJ.																						
COTAS VERM.																						



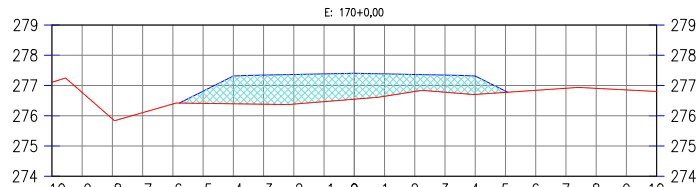
COTAS TN	274.11	274.51	274.70	274.90	275.10	275.39	275.71	276.03	276.34	276.54	276.97	277.10	277.46	277.41	277.39	277.41	277.43	277.45	277.48	277.50	277.52	277.55	
COTAS PROJ.																							
COTAS VERM.																							



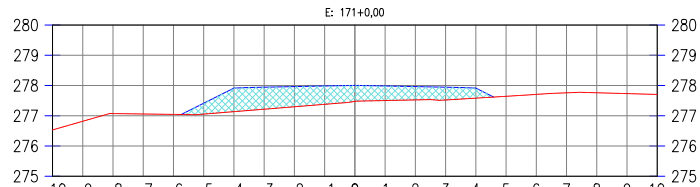
COTAS TN	275.14	275.34	275.54	275.85	276.17	276.49	276.53	276.66	276.96	277.11	277.10	277.18	277.08	277.06	277.06	277.08	277.10	277.12	277.13	277.14	277.15	277.15	
COTAS PROJ.																							
COTAS VERM.																							



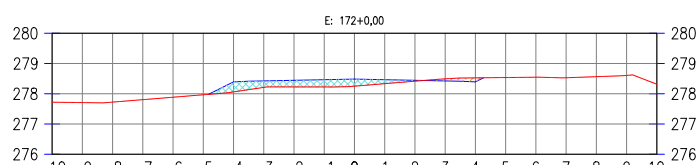
COTAS TN	276.09	276.32	276.64	276.96	277.21	277.39	277.67	277.76	277.75	277.73	277.72	277.72	277.81	277.85	277.82	277.89	277.94	278.00	278.00	278.00	278.00	278.00	
COTAS PROJ.																							
COTAS VERM.																							



COTAS TN	277.11	276.77	276.90	276.10	276.39	276.41	276.40	276.36	276.39	276.47	276.55	276.64	276.80	276.76	276.71	276.84	276.91	276.91	276.85	276.85	276.80	
COTAS PROJ.																						
COTAS VERM.																						

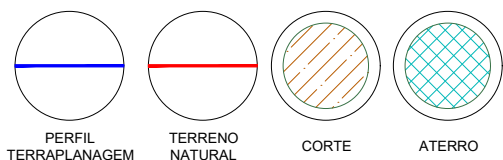


COTAS TN	276.53	276.82	277.07	277.06	277.05	277.06	277.14	277.22	277.30	277.38	277.48	277.50	277.52	277.52	277.58	277.64	277.71	277.76	277.76	277.73	277.71	
COTAS PROJ.																						
COTAS VERM.																						



COTAS TN	277.72	277.71	277.72	277.80	277.89	277.97	278.06	278.21	278.23	278.22	278.25	278.33	278.42	278.49	278.53	278.54	278.55	278.53	278.56	278.61	278.61	
COTAS PROJ.																						
COTAS VERM.																						

LEGENDA DE DESENHOS:



PREFEITURA MUNICIPAL DE RERIUTABA

ADEQUAÇÃO DE ESTRADAS VICINAIS - PT 1085829-68

SEÇÕES TRANSVERSAIS

PROJETISTA: ENG. CIVIL ARTHUR MOREIRA TORQUATO - CREA 53.900D-CE
ARQUIVO: 4.0 PAV.ASF_RERIUTABA_TERRAPLANAGEM P3.DWG

PRANCHA:

16 / 27

ESCALA:

1/250

JOTA BARROS PROJETOS
Arthur Moreira Torquato
Eng.º Civil - CREA 53900D - CE



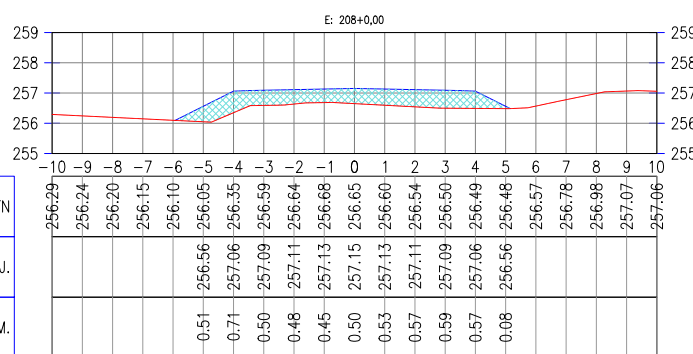
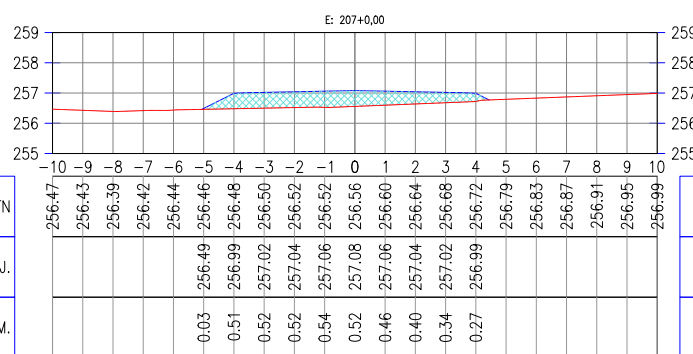
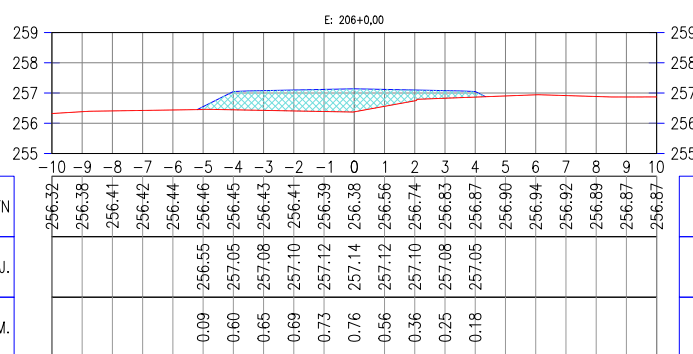
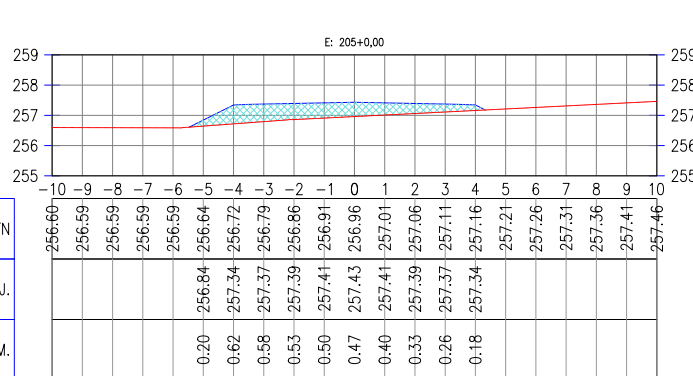
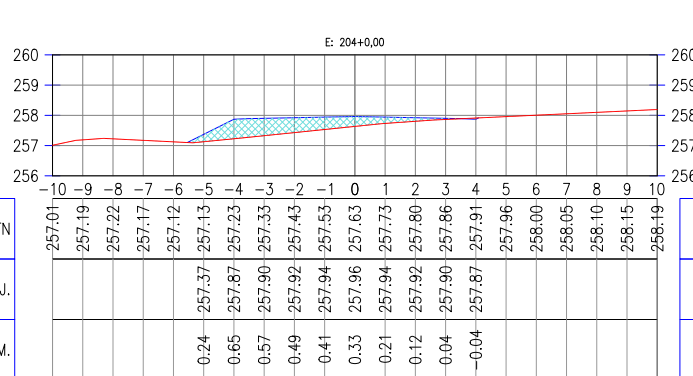
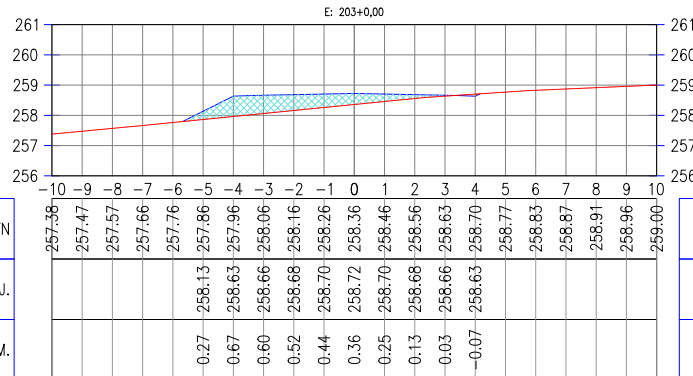
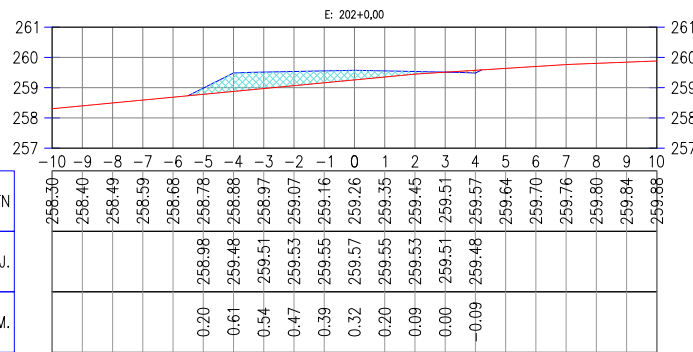
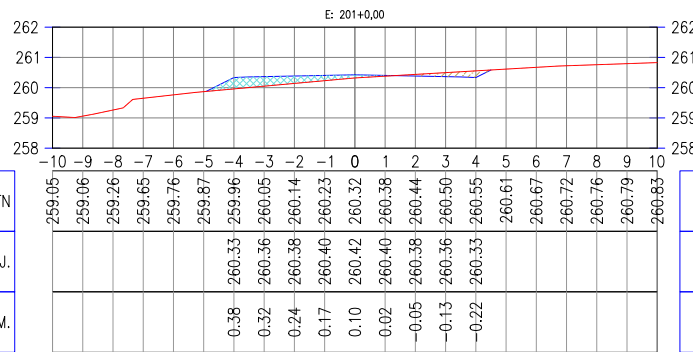
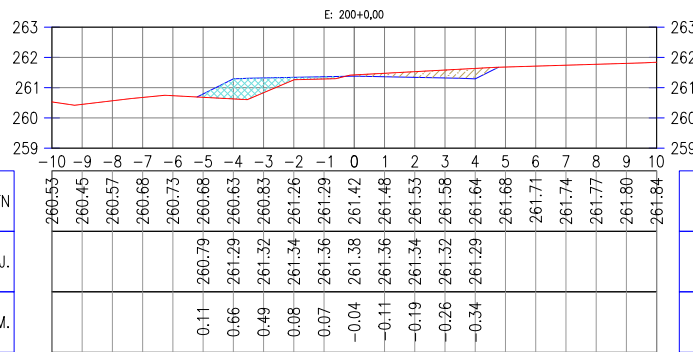
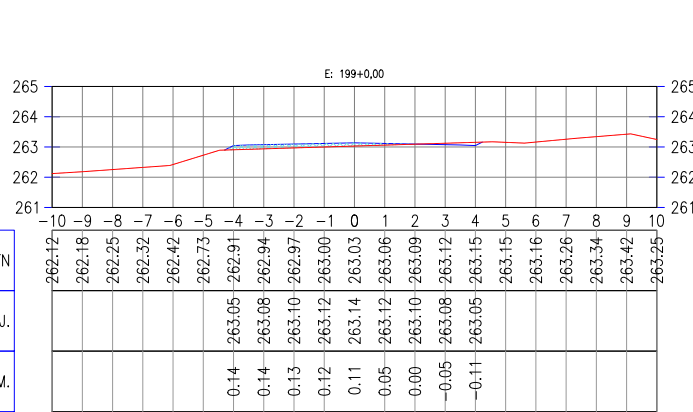
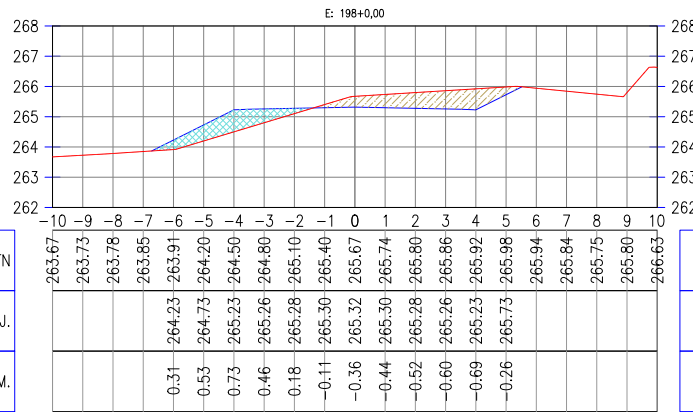
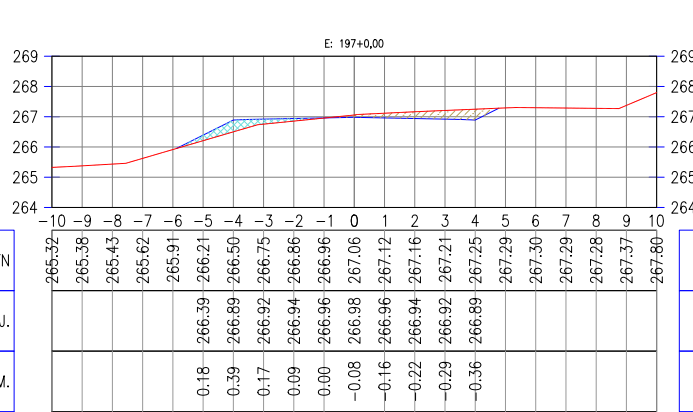
JOTA BARROS PROJETOS
 Artdr. Moreira Torquato
 Eng.º Civil - CREA 53900/D - CE

LEGENDA DE DESENHOS:

PERFIL TERRAPLANAGEM	TERRENO NATURAL	CORTE	ATERRO



PREFEITURA MUNICIPAL DE RERIUTABA		PRANCHA:
ADEQUAÇÃO DE ESTRADAS VICINAIS - PT 1085829-68		18 / 27
SEÇÕES TRANSVERSAIS		ESCALA:
PROJETISTA:	ENG. CIVIL ARTHUR MOREIRA TORQUATO - CREA 53.900D-CE	1/250
ARQUIVO:	4.0 PAV.ASF_RERIUTABA_TERRAPLANAGEM P3.DWG	



LEGENDA DE DESENHOS:

PERFIL TERRAPLANAGEM	TERRENO NATURAL	CORTE	ATERRO



PREFEITURA MUNICIPAL DE RERIUTABA

ADEQUAÇÃO DE ESTRADAS VICINAIS - PT 1085829-68

SEÇÕES TRANSVERSAIS

PROJETISTA: ENG. CIVIL ARTHUR MOREIRA TORQUATO - CREA 53.900D-CE

ARQUIVO: 4.0 PAV.ASF_RERIUTABA_TERRAPLANAGEM P3.DWG

PRANCHA:

19 / 27

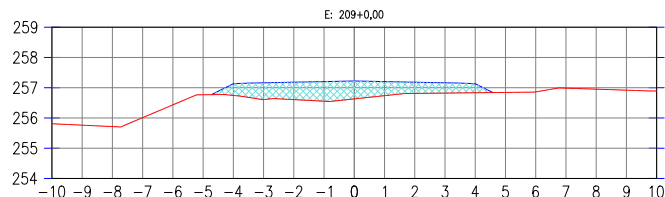
ESCALA:

1/250

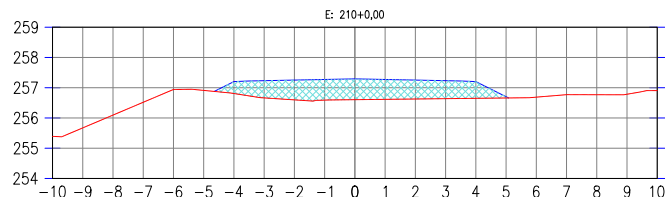
JOTA BARROS PROJETOS

 Arthur Moreira Torquato

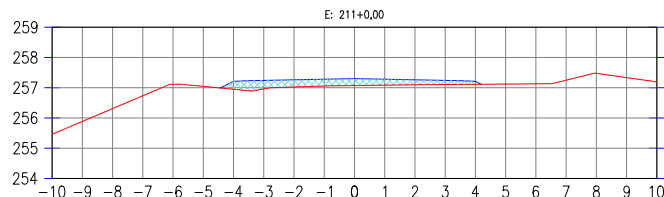
 Engº Civil - CREA 53900D - CE



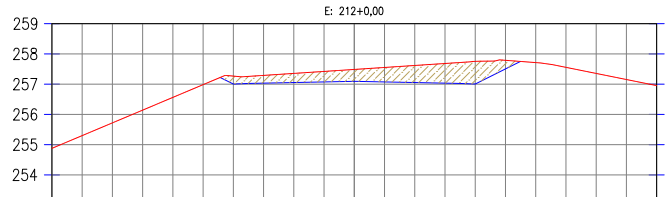
COTAS TN	255.81	255.76	255.72	256.01	256.43	256.77	256.74	256.61	256.55	256.63	256.74	256.81	256.82	256.83	256.84	256.86	256.99	256.95	256.92	256.89	
COTAS PROJ.																					
COTAS VERM.																					



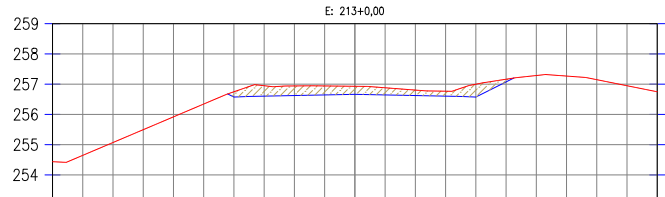
COTAS TN	255.39	255.67	256.10	256.52	256.94	256.91	256.81	256.66	256.60	256.59	256.60	256.62	256.63	256.64	256.65	256.66	256.69	256.77	256.77	256.79	256.90
COTAS PROJ.																					
COTAS VERM.																					



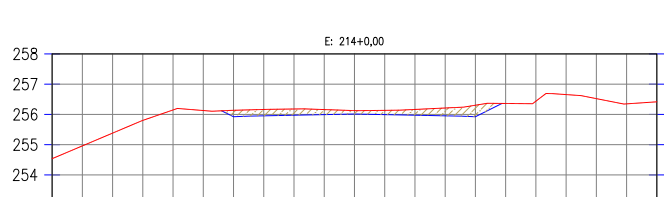
COTAS TN	255.46	255.89	256.31	256.73	257.11	257.04	256.95	256.96	257.02	257.06	257.07	257.09	257.10	257.11	257.11	257.12	257.13	257.25	257.48	257.33	257.19
COTAS PROJ.																					
COTAS VERM.																					



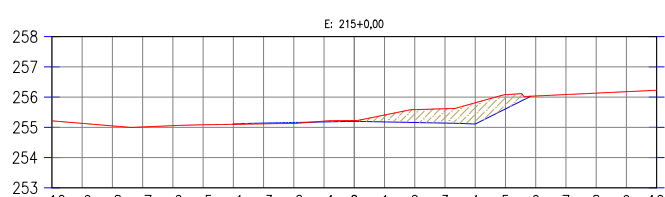
COTAS TN	254.86	255.30	255.72	256.14	256.56	256.98	257.27	257.29	257.36	257.42	257.49	257.55	257.62	257.68	257.75	257.79	257.71	257.56	257.35	257.15	256.95
COTAS PROJ.																					
COTAS VERM.																					



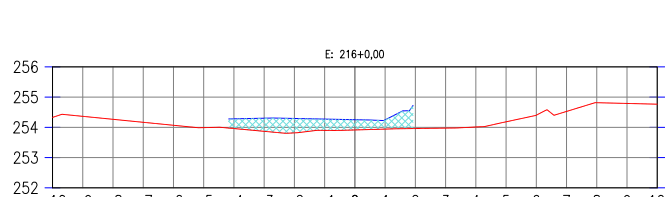
COTAS TN	254.44	254.65	255.07	255.49	255.92	256.34	256.75	256.95	256.94	256.94	256.93	256.88	256.80	256.77	257.00	257.16	257.29	257.27	257.15	256.95	256.75
COTAS PROJ.																					
COTAS VERM.																					



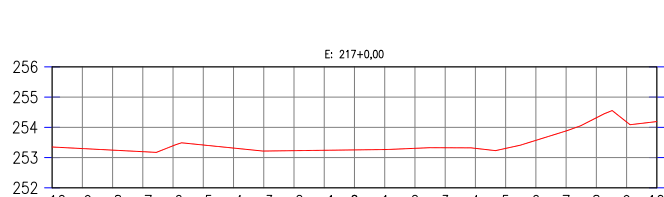
COTAS TN	254.54	254.96	255.38	255.80	256.15	256.13	256.14	256.16	256.18	256.16	256.16	256.21	256.30	256.36	256.44	256.44	256.66	256.52	256.35	256.35	256.42
COTAS PROJ.																					
COTAS VERM.																					



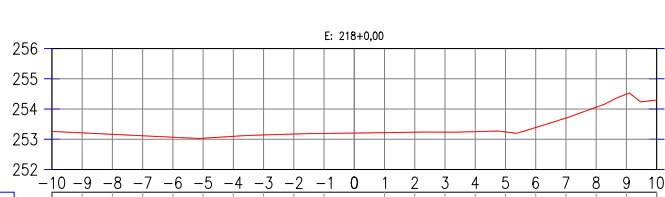
COTAS TN	255.22	255.13	255.05	255.01	255.06	255.08	255.10	255.12	255.13	255.13	255.20	255.23	255.41	255.59	255.62	255.81	256.08	256.04	256.08	256.13	256.18	256.23
COTAS PROJ.																						
COTAS VERM.																						



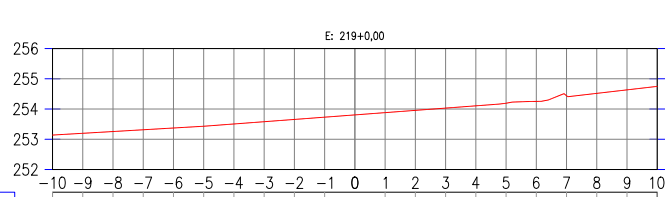
COTAS TN	254.33	254.36	254.27	254.17	254.07	253.99	253.96	253.87	253.82	253.90	253.91	253.94	253.96	253.97	254.01	254.18	254.40	254.53	254.81	254.79	254.77	
COTAS PROJ.																						
COTAS VERM.																						



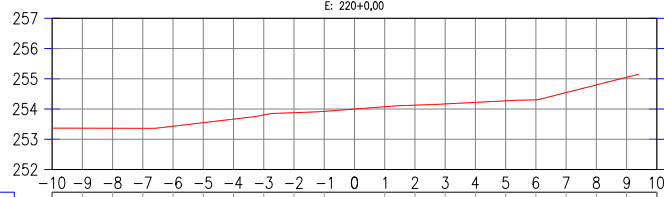
COTAS TN	253.35	253.30	253.25	253.20	253.39	253.42	253.51	253.42	253.22	253.23	253.24	253.25	253.27	253.31	253.33	253.33	253.31	253.30	253.57	253.88	254.32	254.18	254.19	
COTAS PROJ.																								
COTAS VERM.																								



COTAS TN	253.26	253.21	253.16	253.12	253.07	253.04	253.10	253.14	253.17	253.19	253.21	253.22	253.23	253.24	253.25	253.24	253.39	253.70	254.06	254.49	254.30		
COTAS PROJ.																							
COTAS VERM.																							



COTAS TN	253.14	253.20	253.26	253.31	253.37	253.43	253.51	253.58	253.66	253.73	253.81	253.88	253.96	254.03	254.11	254.19	254.25	254.44	254.52	254.63	254.75	
COTAS PROJ.																						
COTAS VERM.																						



COTAS TN	253.37	253.37	253.37	253.36	253.43	253.55	253.67	253.80	253.88	253.92	254.00	254.08	254.13	254.17	254.22	254.27	254.30	254.54	254.80	255.05	
COTAS PROJ.																					
COTAS VERM.																					

JOTA BARROS PROJETOS
Arthur Moreira Torquato
Eng.º Civil - CREA 53900-D - CE

LEGENDA DE DESENHOS:

PERFIL TERRAPLANAGEM	TERRENO NATURAL	CORTE	ATERRO



PREFEITURA MUNICIPAL DE RERIUTABA

ADEQUAÇÃO DE ESTRADAS VICINAIS - PT 1085829-68

SEÇÕES TRANSVERSAIS

PROJETISTA:	ENG. CIVIL ARTHUR MOREIRA TORQUATO - CREA 53.900D-CE
ARQUIVO:	4.0 PAV.ASF_RERIUTABA_TERRAPLANAGEM P3.DWG

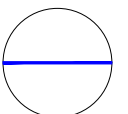
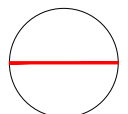
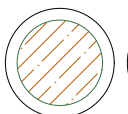
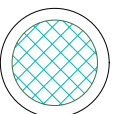
PRANCHA:
20 / 27

ESCALA:
1/250




 JOTA BARROS PROJETOS
 Arthur Moreira Torquato
 Engº Civil - CREA 53.900D - CE

LEGENDA DE DESENHOS:

			
PERFIL TERRAPLANAGEM	TERRENO NATURAL	CORTE	ATERRO



PREFEITURA MUNICIPAL DE RERIUTABA

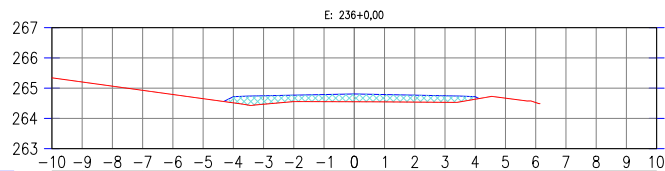
ADEQUAÇÃO DE ESTRADAS VICINAIS - PT 1085829-68

SEÇÕES TRANSVERSAIS

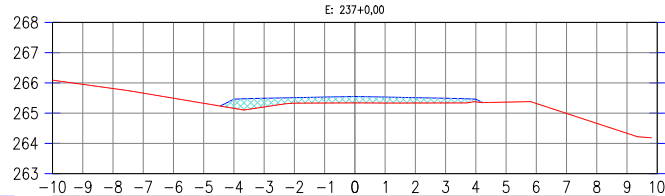
PROJETISTA:	ENG. CIVIL ARTHUR MOREIRA TORQUATO - CREA 53.900D-CE
ARQUIVO:	4.0 PAV.ASF_RERIUTABA_TERRAPLANAGEM P3.DWG

PRANCHA: **21 / 27**

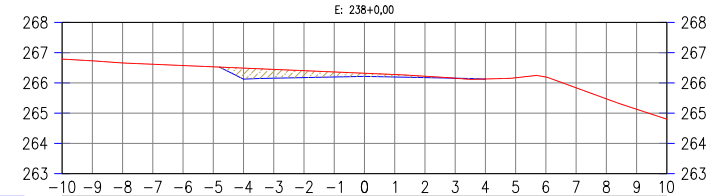
ESCALA: **1/250**



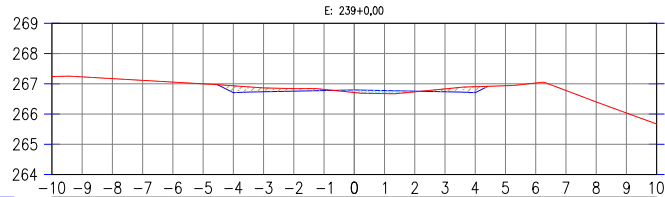
COTAS TN	265.34	265.20	265.07	264.93	264.79	264.65	264.51	264.47	264.56	264.55	264.55	264.55	264.55	264.54	264.53	264.63	264.67	264.52
COTAS PROJ.						264.72	264.51	264.47	264.56	264.55	264.55	264.55	264.55	264.54	264.53	264.63	264.67	264.52
COTAS VERM.						0.20	-0.23	-0.28	0.21	0.23	0.26	0.24	0.23	0.23	0.22	0.08	0.00	0.00



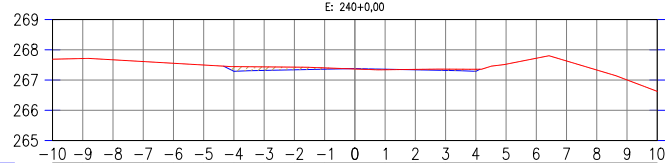
COTAS TN	266.09	265.95	265.82	265.66	265.49	265.33	265.16	265.20	265.49	265.20	265.33	265.34	265.55	265.34	265.33	265.51	265.34	265.37	265.36	265.32	264.99	264.66	264.33
COTAS PROJ.							265.46	265.20	265.49	265.20	265.33	265.34	265.55	265.34	265.33	265.51	265.34	265.37	265.36	265.32	264.99	264.66	264.33
COTAS VERM.							0.30	-0.29	0.29	-0.18	0.20	0.21	0.20	0.18	0.15	0.09	0.00	0.00	0.00	0.00	0.00	0.00	0.00



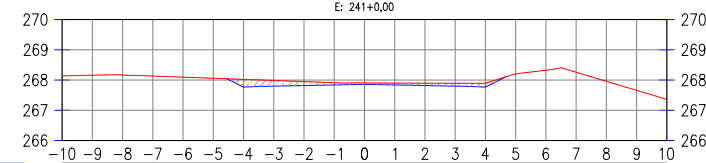
COTAS TN	266.79	266.73	266.66	266.62	266.57	266.53	266.49	266.45	266.40	266.36	266.32	266.28	266.22	266.15	266.13	266.19	266.84	265.84	265.47	265.13	264.80	
COTAS PROJ.							266.13	266.16	266.18	266.20	266.22	266.28	266.18	266.15	266.13	266.19	266.84	265.84	265.47	265.13	264.80	
COTAS VERM.							-0.36	-0.29	-0.23	-0.17	-0.10	-0.08	-0.05	0.00	0.00	0.00	0.00	0.00	0.00	0.00	0.00	0.00



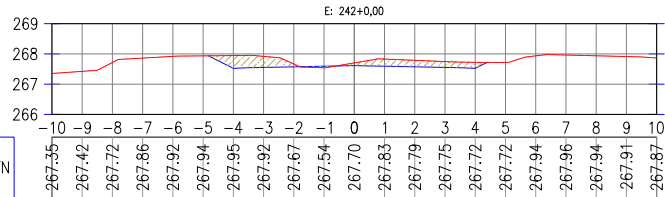
COTAS TN	267.24	267.23	267.17	267.11	267.06	267.00	266.93	266.86	266.84	266.81	266.71	266.68	266.73	266.83	266.90	266.94	267.03	266.78	266.40	266.04	265.67	
COTAS PROJ.							266.71	266.86	266.84	266.81	266.71	266.68	266.73	266.83	266.90	266.94	267.03	266.78	266.40	266.04	265.67	
COTAS VERM.							-0.23	-0.13	-0.08	-0.04	0.09	-0.10	-0.02	-0.10	-0.10	-0.20	0.00	0.00	0.00	0.00	0.00	0.00



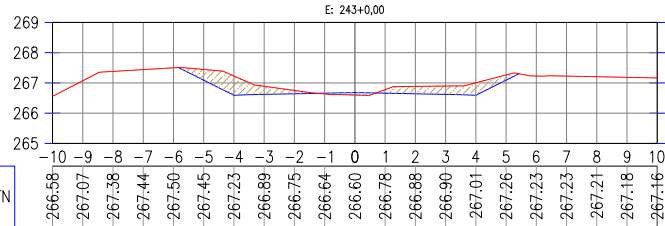
COTAS TN	267.69	267.71	267.67	267.61	267.55	267.50	267.44	267.44	267.44	267.43	267.43	267.40	267.37	267.34	267.35	267.36	267.36	267.32	267.29	267.32	267.72	267.63	267.33	267.00	266.63
COTAS PROJ.							267.29	267.44	267.44	267.43	267.43	267.40	267.37	267.34	267.35	267.36	267.36	267.32	267.29	267.32	267.72	267.63	267.33	267.00	266.63
COTAS VERM.							-0.16	-0.12	-0.09	-0.04	0.01	-0.02	-0.01	-0.04	-0.07	0.00	0.00	0.00	0.00	0.00	0.00	0.00	0.00	0.00	



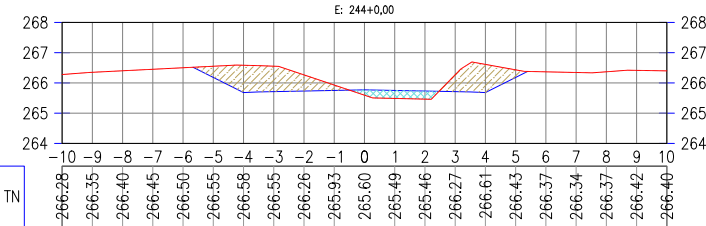
COTAS TN	268.14	268.16	268.17	268.13	268.10	268.06	268.02	267.99	267.95	267.91	267.90	267.90	267.89	267.89	267.89	268.20	268.32	268.26	267.96	267.66	267.36		
COTAS PROJ.							267.77	267.80	267.82	267.84	267.86	267.84	267.80	267.89	267.89	268.20	268.32	268.26	267.96	267.66	267.36		
COTAS VERM.							-0.25	-0.19	-0.13	-0.07	-0.05	-0.06	-0.08	-0.10	-0.13	0.00	0.00	0.00	0.00	0.00	0.00	0.00	0.00



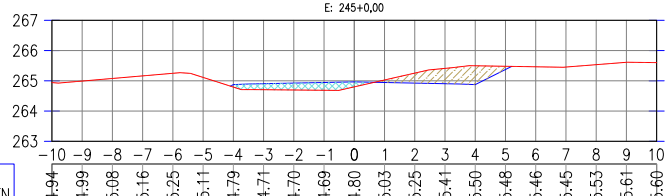
COTAS TN	267.35	267.42	267.72	267.86	267.92	267.94	267.95	267.92	267.87	267.84	267.70	267.83	267.79	267.75	267.72	267.72	267.94	267.96	267.94	267.91	267.87	267.87
COTAS PROJ.							267.52	267.92	267.87	267.84	267.70	267.83	267.79	267.75	267.72	267.72	267.94	267.96	267.94	267.91	267.87	267.87
COTAS VERM.							-0.42	-0.37	-0.09	0.05	-0.09	-0.24	-0.22	-0.19	-0.20	0.00	0.00	0.00	0.00	0.00	0.00	0.00



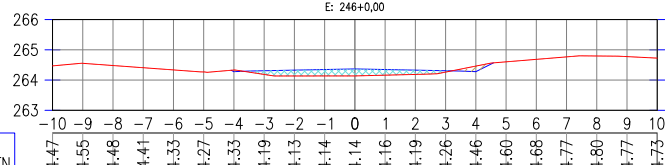
COTAS TN	266.58	267.07	267.38	267.44	267.50	267.59	267.45	267.23	266.89	266.64	266.64	266.60	266.60	266.64	266.88	266.90	266.59	267.01	267.26	267.23	267.23	267.21	267.18	267.16
COTAS PROJ.							267.23	266.89	266.64	266.64	266.60	266.60	266.64	266.88	266.90	266.59	267.01	267.26	267.23	267.23	267.21	267.18	267.16	
COTAS VERM.							-0.36	-0.64	-0.27	-0.11	0.02	0.08	-0.12	-0.24	-0.28	-0.41	-0.17	0.00	0.00	0.00	0.00	0.00	0.00	



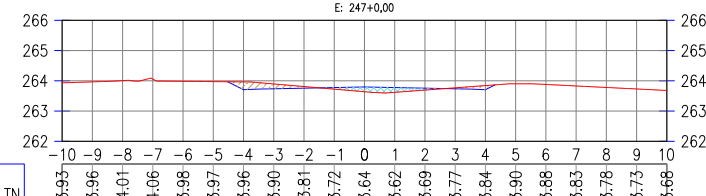
COTAS TN	266.28	266.35	266.40	266.45	266.50	266.55	266.58	266.55	266.55	266.53	266.26	266.93	266.50	266.49	266.49	266.49	266.61	266.37	266.34	266.37	266.42	266.40
COTAS PROJ.							266.58	266.55	266.55	266.53	266.26	266.93	266.50	266.49	266.49	266.49	266.61	266.37	266.34	266.37	266.42	266.40
COTAS VERM.							-0.37	-0.90	-0.84	-0.53	-0.18	0.18	0.26	0.27	-0.56	-0.93	-0.25	0.00	0.00	0.00	0.00	0.00



COTAS TN	264.94	264.99	265.08	265.16	265.25	265.11	264.79	264.71	264.70	264.69	264.80	265.03	265.25	265.41	265.50	265.48	265.46	265.45	265.53	265.61	265.60
COTAS PROJ.							264.87	264.90	264.92	264.96	264.80	265.03	265.25	265.41	265.50	265.48	265.46	265.45	265.53	265.61	265.60
COTAS VERM.							-0.08	-0.20	-0.23	0.16	-0.26	-0.08	-0.33	-0.51	-0.62	-0.11	0.00	0.00	0.00	0.00	0.00



COTAS TN	264.47	264.55	264.48	264.41	264.33	264.27	264.33	264.31	264.19	264.13	264.14	264.14	264.16	264.19	264.26	264.46	264.60	264.68	264.77	264.80	264.77	264.73
COTAS PROJ.							264.28	264.31	264.19	264.13	264.14	264.14	264.16	264.19	264.26	264.46	264.60	264.68	264.77	264.80	264.77	264.73
COTAS VERM.							-0.05	-0.12	-0.19	-0.21	0.23	-0.19	-0.14	-0.04	-0.18	0.00	0.00	0.00	0.00	0.00	0.00	0.00



COTAS TN	263.93	263.96	264.01	264.06	263.98	263.97	263.96	263.90	263.81	263.72	263.64	263.62	263.69	263.77	263.84	263.90	263.88	263.83	263.78	263.73	263.68
COTAS PROJ.							263.74	263.90	263.81	263.72	263.64	263.62	263.69	263.77	263.84	263.90	263.88	263.83	263.78	263.73	263.68
COTAS VERM.							-0.26	-0.16	-0.05	-0.05	0.16	-0.16	-0.06	-0.03	-0.14	0.00	0.00	0.00	0.00	0.00	0.00

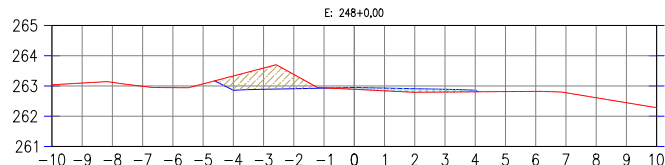
JOTA BARROS PROJETOS
Arthur Moreira Torquato
Eng.º Civil - CREA 53900/D - CE

LEGENDA DE DESENHOS:

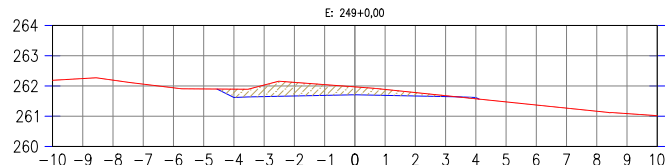
PERFIL TERRAPLANAGEM	TERRENO NATURAL	CORTE	ATERRO



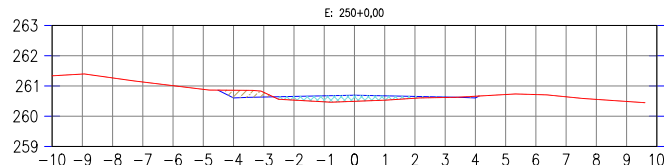
PREFEITURA MUNICIPAL DE RERIUTABA		PRANCHA:
ADEQUAÇÃO DE ESTRADAS VICINAIS - PT 1085829-68		22 / 27
SEÇÕES TRANSVERSAIS		
PROJETISTA:	ENG. CIVIL ARTHUR MOREIRA TORQUATO - CREA 53.900D-CE	ESCALA:
ARQUIVO:	4.0 PAV.ASF_RERIUTABA_TERRAPLANAGEM P3.DWG	1/250



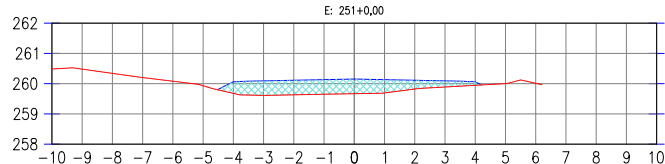
COTAS TN	263.04	263.10	263.12	262.99	262.94	263.07	263.33	263.59	263.38	262.94	262.93	262.89	262.84	262.79	262.80	262.81	262.82	262.78	262.61	262.45	262.28
COTAS PROJ.							-0.47	-0.70	-0.47	-0.01	0.06	0.06	-0.09	-0.12	-0.09	-0.05					
COTAS VERM.																					



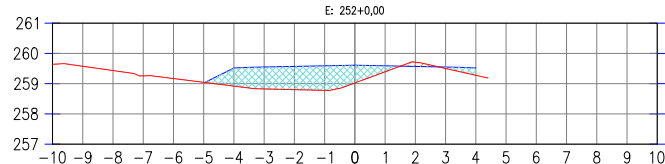
COTAS TN	262.19	262.25	262.19	262.06	261.94	261.90	261.89	262.03	262.12	262.04	261.97	261.89	261.78	261.68	261.58	261.47	261.37	261.27	261.16	261.09	261.02
COTAS PROJ.							-0.28	-0.38	-0.45	-0.36	-0.26	-0.20	-0.11	-0.03	-0.04						
COTAS VERM.																					



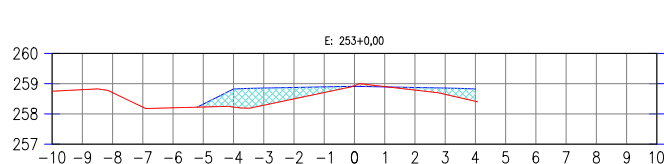
COTAS TN	261.34	261.39	261.27	261.13	261.01	260.89	260.86	260.79	260.53	260.48	260.49	260.53	260.59	260.62	260.66	260.72	260.72	260.64	260.56	260.49	
COTAS PROJ.												-0.25	-0.15	-0.12	-0.20	0.20	-0.14	-0.06	-0.01	-0.06	
COTAS VERM.																					



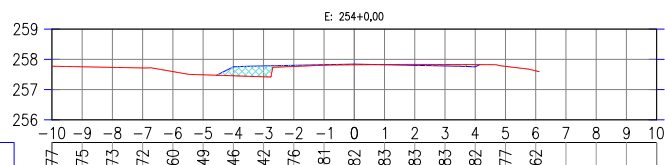
COTAS TN	260.46	260.48	260.34	260.20	260.08	259.93	259.68	259.61	259.63	259.65	259.67	259.69	259.82	259.89	259.95	260.00	260.01	259.99	259.94	259.89	259.82
COTAS PROJ.							0.38	0.48	0.48	0.48	0.48	0.44	0.29	0.20	0.12						
COTAS VERM.																					



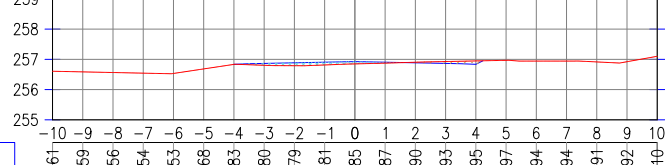
COTAS TN	259.64	259.58	259.43	259.26	259.17	259.04	259.92	259.82	259.80	259.78	259.02	259.39	259.71	259.50	259.28	259.28	259.28	259.28	259.28	259.28	259.28
COTAS PROJ.							0.60	0.72	0.77	0.81	0.59	0.20	-0.14	0.05	0.24						
COTAS VERM.																					



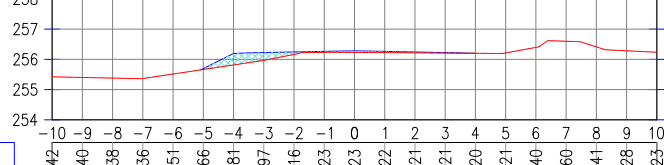
COTAS TN	258.75	258.80	258.70	258.22	258.20	258.20	258.23	258.23	258.29	258.71	258.94	258.90	258.79	258.65	258.42	258.42	258.42	258.42	258.42	258.42	258.42
COTAS PROJ.							0.10	0.60	0.57	0.38	0.19	-0.02	-0.01	0.08	0.21	0.41					
COTAS VERM.																					



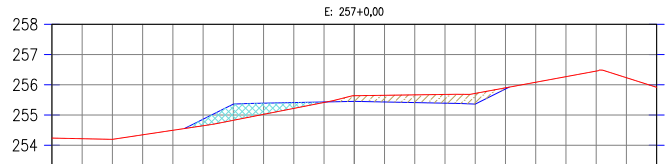
COTAS TN	257.77	257.75	257.73	257.72	257.60	257.49	257.46	257.42	257.76	257.81	257.82	257.83	257.83	257.83	257.83	257.77	257.62	257.62	257.62	257.62	257.62
COTAS PROJ.							0.30	0.36	0.04	0.02	0.02	-0.01	-0.03	-0.05	-0.07						
COTAS VERM.																					



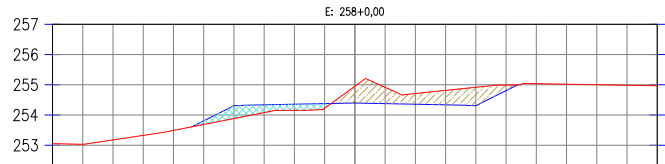
COTAS TN	256.61	256.59	256.56	256.54	256.53	256.68	256.83	256.80	256.79	256.81	256.85	256.87	256.90	256.93	256.95	256.97	256.94	256.94	256.91	256.92	257.10
COTAS PROJ.							0.00	0.06	0.10	0.09	0.08	0.03	-0.02	-0.06	-0.11						
COTAS VERM.																					



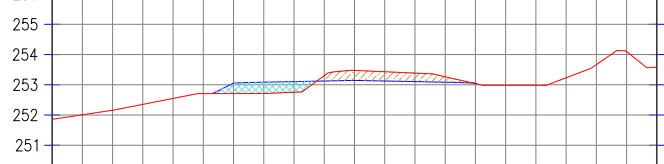
COTAS TN	255.42	255.40	255.38	255.36	255.51	255.69	255.81	255.81	255.97	256.16	256.23	256.23	256.21	256.21	256.20	256.21	256.21	256.21	256.21	256.21	256.23
COTAS PROJ.							0.38	0.26	0.08	0.03	0.05	0.04	0.03	0.02	-0.01						
COTAS VERM.																					



COTAS TN	254.24	254.22	254.20	254.35	254.50	254.65	254.83	255.02	255.22	255.43	255.64	255.65	255.67	255.69	255.71	255.86	255.90	256.08	256.27	256.45	256.23
COTAS PROJ.							-0.22	-0.37	-0.19	-0.02	-0.19	-0.22	-0.26	-0.29	-0.35	-0.04					
COTAS VERM.																					

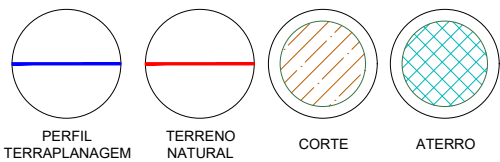


COTAS TN	253.05	253.03	253.18	253.33	253.49	253.69	253.88	254.08	254.16	254.22	254.95	254.92	254.71	254.81	254.92	254.99	255.04	255.02	255.00	254.98	254.97
COTAS PROJ.							-0.12	-0.42	-0.26	-0.20	-0.15	-0.56	-0.54	-0.35	-0.48	-0.61	-0.18				
COTAS VERM.																					



COTAS TN	251.87	252.01	252.16	252.35	252.55	252.71	252.71	253.08	253.30	253.48	253.48	253.43	253.39	253.26	253.04	252.98	252.98	252.98	253.23	253.67	254.10	
COTAS PROJ.																						
COTAS VERM.																						

LEGENDA DE DESENHOS:



PREFEITURA MUNICIPAL DE RERIUTABA

ADEQUAÇÃO DE ESTRADAS VICINAIS - PT 1085829-68

SEÇÕES TRANSVERSAIS

PROJETISTA:	ENG. CIVIL ARTHUR MOREIRA TORQUATO - CREA 53.900D-CE
ARQUIVO:	4.0 PAV.ASF_RERIUTABA_TERRAPLANAGEM P3.DWG

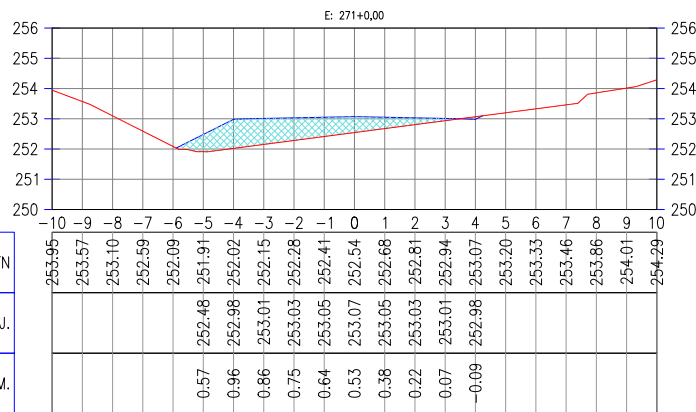
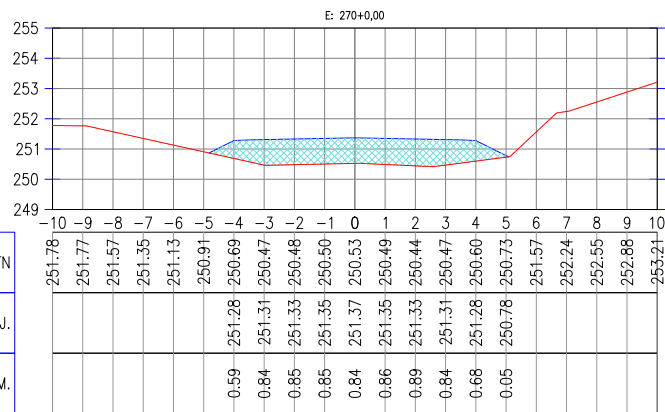
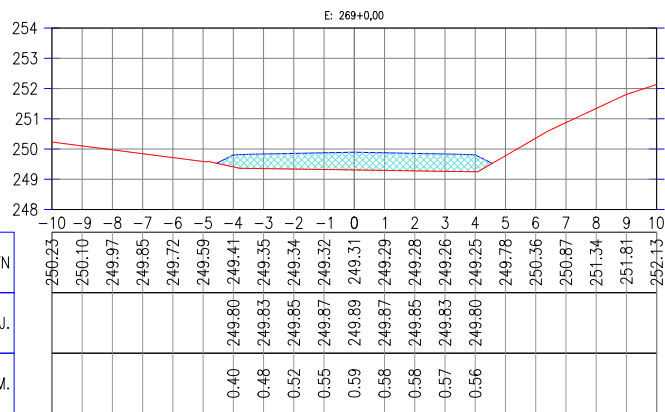
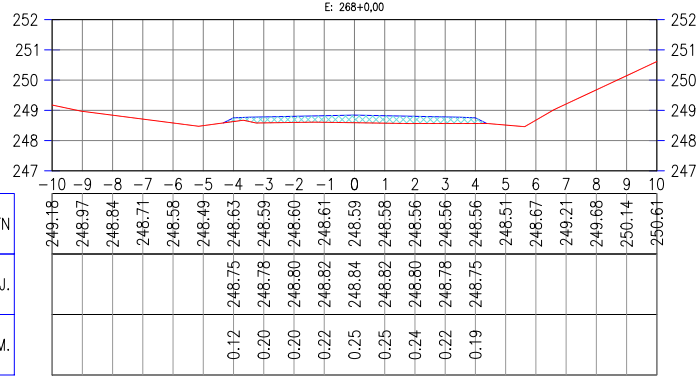
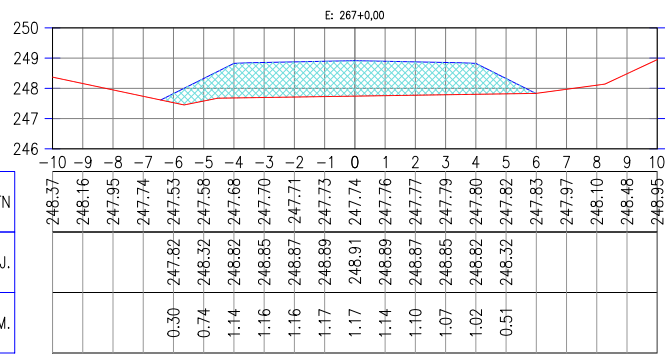
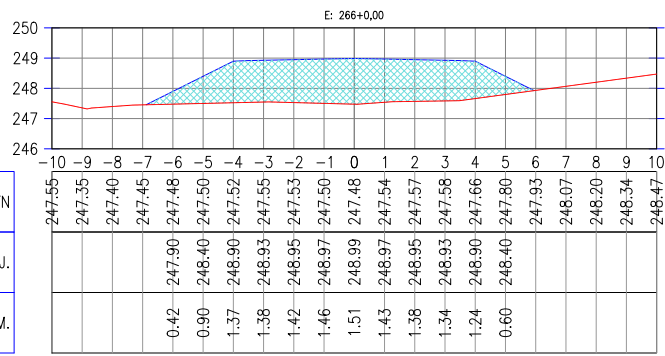
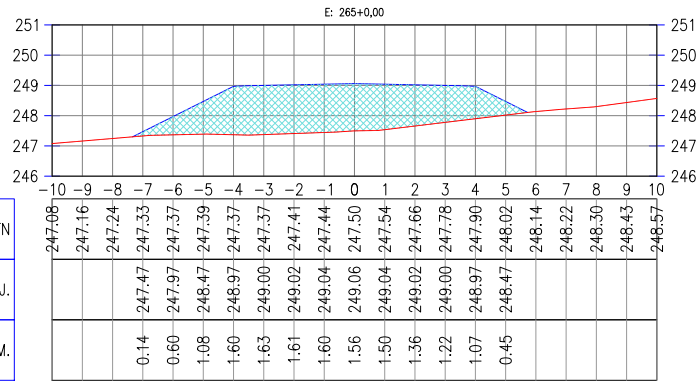
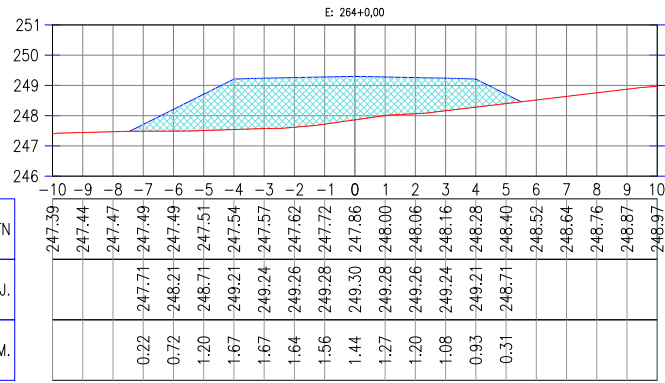
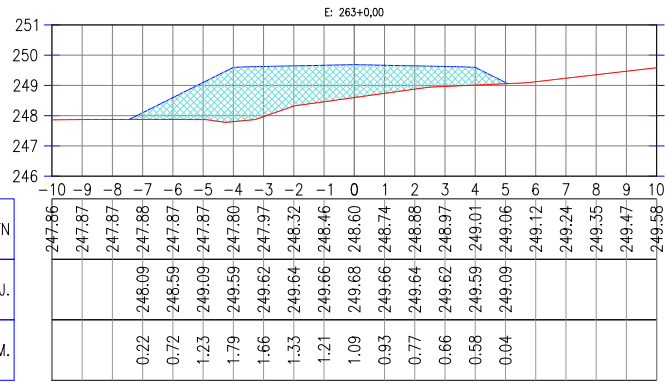
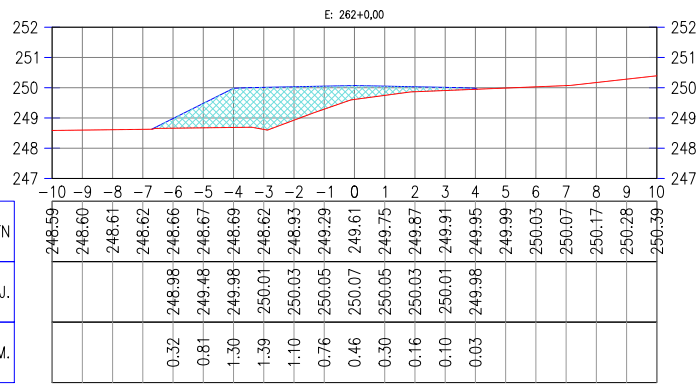
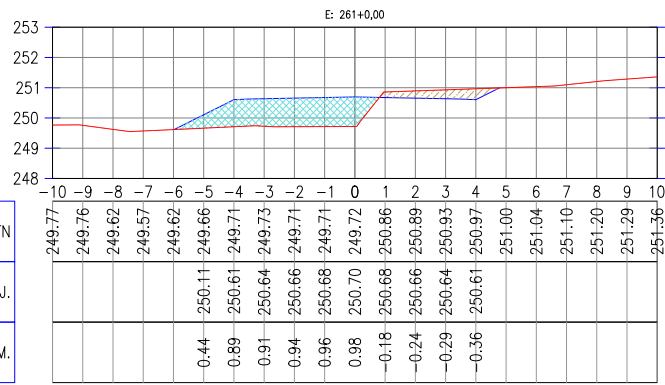
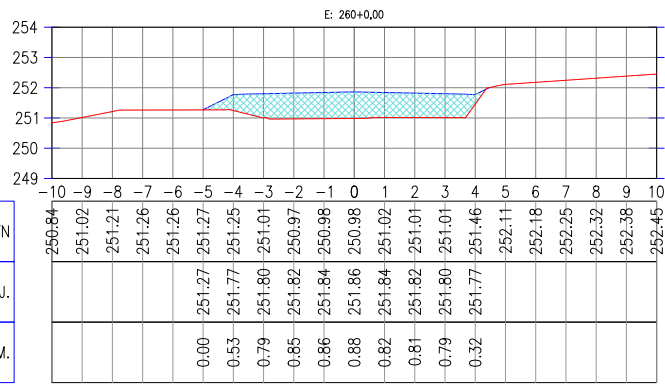
PRANCHA:

23 / 27

ESCALA:

1/250

JOTA BARROS PROJETOS
Arthur Moreira Torquato
Engº Civil - CREA 53900 - CE



LEGENDA DE DESENHOS:

PERFIL TERRAPLANAGEM TERRENO NATURAL CORTE ATERRO



PREFEITURA MUNICIPAL DE RERIUTABA

ADEQUAÇÃO DE ESTRADAS VICINAIS - PT 1085829-68

SEÇÕES TRANSVERSAIS

PROJETISTA: ENG. CIVIL ARTHUR MOREIRA TORQUATO - CREA 53.900D-CE

ARQUIVO: 4.0 PAV.ASF_RERIUTABA_TERRAPLANAGEM P3.DWG

PRANCHA:

24 / 27

ESCALA:

1/250

JOTA BARROS PROJETOS
Arthur Moreira Torquato
Engº Civil - CREA 53900D - CE



JOTA BARROS PROJETOS
 Arthur Moreira Torquato
 Engº Civil - CREA 53900D - CE

LEGENDA DE DESENHOS:

PERFIL TERRAPLANAGEM	TERRENO NATURAL	CORTE	ATERRO



PREFEITURA MUNICIPAL DE RERIUTABA		PRANCHA:
ADEQUAÇÃO DE ESTRADAS VICINAIS - PT 1085829-88		25 / 27
SEÇÕES TRANSVERSAIS		
PROJETISTA:	ENG. CIVIL ARTHUR MOREIRA TORQUATO - CREA 53.900D-CE	ESCALA:
ARQUIVO:	4.0 PAV.ASF_RERIUTABA_TERRAPLANAGEM P3.DWG	1/250



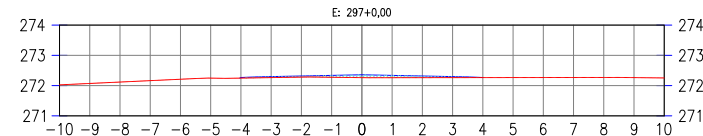
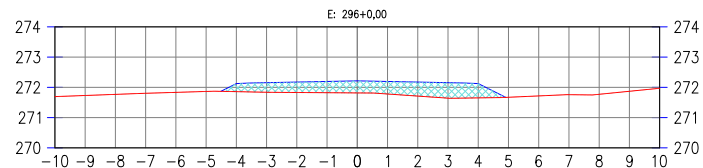
JOTA BARROS PROJETOS
 Arq.º Moreira Torquato
 Eng.º Civil - CREA 53000-D - CE

LEGENDA DE DESENHOS:

PERFIL TERRAPLANAGEM	TERRENO NATURAL	CORTE	ATERRO



PREFEITURA MUNICIPAL DE RERIUTABA		PRANCHA:
ADEQUAÇÃO DE ESTRADAS VICINAIS - PT 1085829-68		26 / 27
SEÇÕES TRANSVERSAIS		
PROJETISTA:	ENG. CIVIL ARTHUR MOREIRA TORQUATO - CREA 53.900D-CE	ESCALA:
ARQUIVO:	4.0 PAV.ASF_RERIUTABA_TERRAPLANAGEM P3.DWG	1/250

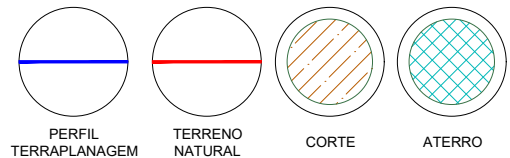


COTAS TN	271.69	271.73	271.77	271.80	271.83	271.86	271.86	271.84	271.83	271.82	271.82	271.78	271.71	271.64	271.65	271.67	271.72	271.76	271.77	271.87	271.97	
COTAS PROJ.						272.12	272.15	272.17	272.19	272.21	272.19	272.19	272.17	272.15	272.12							
COTAS VERM.						0.27	0.32	0.34	0.37	0.40	0.41	0.46	0.51	0.47								

COTAS TN	272.02	272.07	272.12	272.16	272.21	272.25	272.25	272.26	272.26	272.28	272.28	272.26	272.26	272.26	272.26	272.27	272.27	272.27	272.27	272.26	272.25	
COTAS PROJ.							272.27	272.30	272.32	272.34	272.36	272.34	272.32	272.30	272.27							
COTAS VERM.							0.02	0.03	0.04	0.06	0.09	0.08	0.06	0.03	0.00							


 JOTA BARROS PROJETOS
 Arthur Moreira Torquato
 Engº Civil - CREA 539000 - CE

LEGENDA DE DESENHOS:



PREFEITURA MUNICIPAL DE RERIUTABA

ADEQUAÇÃO DE ESTRADAS VICINAIS - PT 1085829-68

SEÇÕES TRANSVERSAIS

PROJETISTA: ENG. CIVIL ARTHUR MOREIRA TORQUATO - CREA 53.900D-CE
 ARQUIVO: 4.0 PAV.ASF_RERIUTABA_TERRAPLANAGEM P3.DWG

PRANCHA:

27 / 27

ESCALA:

1/250